

**+NOTICE!!**

**These documents have been scanned!**

**Do not place un-scanned documents beneath this notice!**

**Do not remove this notice from this file!**

GPO Jacket No. 560-102  
Print Order 61549  
Rise Business Services, LLC  
Job=AZ15 9/16/2019



Box Number= AZ15247



Claim Begin-End: AMC066076-AMC066086

**1 Initial Receipt**



AZ15247-1

AMC066076-AMC068526

THIS FOLDER CONTAINS

LOCATION NOTICES SERIALIZED

A MC 66076 THROUGH

A MC 66086

UNITED STATES  
DEPARTMENT OF THE INTERIOR  
BUREAU OF LAND MANAGEMENT

No. 958532

Form 1370-20  
(November 1967)

09-26-79

DATE

PARENT SERIAL NUMBER

ASSIGNMENT SERIAL NUMBER

Mining Claim Location Notices(11): High Point et al

APPLICANT:

SUBJECT  
REMITTER IF DIFFERENT THAN APPLICANT:

Korhumel Industries, Inc.  
Sears Tower, Suite 7130  
Chicago, IL 60606

Lewis Williams  
Box 695  
Superior, AZ 85273

66076-  
66086

PURPOSE	FUND SYMBOL	AMOUNT
FILING FEE EARNED	140850	55.00
ADVANCE FILING FEE AND/OR RENTAL	14X6800	

ACRES	COUNTY	OLD LEASE	NEW LEASE
NEW LEASE			

	FUND SYMBOL	COUNTY	AMOUNT
APPLY: FILING FEE	140850		
RENTAL			

ASSIGNMENT: COMPLETE AREA

PORTION OF AREA: ASSIGNED AREA

RETAINED AREA

REFUND

RETAIN IN UNEARNED ACCOUNT

TOTAL

REMARKS

OF INTEREST BUT NOT OF SPECIFIC AREA:

BOND FILED

NO BOND FILED

BY \_\_\_\_\_ DATE \_\_\_\_\_

DO NOT ACCEPT THIS COPY AS A RECEIPT

CASE FOLDER COPY

**NOTICE!!**

**These documents have been scanned!**

**Do not place un-scanned documents beneath this notice!**

**Do not remove this notice from this file!**

GPO Jacket No. 560-102  
Print Order 61549  
Rise Business Services, LLC  
Job=AZ15 9/16/2019



Box Number= AZ15247



Claim Begin-End: AMC066076-AMC066086

**2 Correspondence**



AZ15247-1

AMC066076-AMC068526

November 28, 1979

Korhumel Industries, Inc.  
Sears Tower, Suite 7130  
Chicago, IL 60606

Gentlemen:

This letter is to identify the serial numbers we have assigned to your mining claim location notices filed in this office on September 26, 1979.

<u>Serial Number</u>	<u>Name of Claim</u>
A MC 66076	High Point
A MC 66077	Forgotten Wedge
A MC 66078	Rosemarie No. 1 Exception
A MC 66079 thru A MC 66083	Rosemarie No. 6 Exception thru No. 10
A MC 66084 thru A MC 66086	Rosemarie No. 12 Exception thru No. 14

Please refer to the claim names and the respective serial numbers in any future correspondence.

This will also acknowledge receipt of your Affidavit of Labor Performed and Improvements Made for the above claims for the year 1978-1979.

A photocopy of your recorded Affidavit of Labor Performed or Notice of Intent to Hold for the 1979-1980 assessment year should be filed in this office on or before December 30, 1980. No fee is required.

Sincerely yours,

/s/ Robert L. Peterson

Chief, Branch of Records  
and Data Management

BAhearn:saf

Owner of these Claims  
Korhmel Industries Inc.  
Suite 7130  
Sears Tower  
Chicago, Ill. 60606

A MC 66076

*Les. J. Blair*

RECEIVED  
B.L.M. AZ STATE OFFICE  
SEP 26 10 00 AM '79  
PHOENIX, ARIZONA

UNITED STATES  
DEPARTMENT OF THE INTERIOR  
BUREAU OF LAND MANAGEMENT

**SURFACE DISTURBANCE STIPULATIONS**

Area Oil and Gas Supervisor or  
District Engineer (*Address, include zip code*)  
District Engineer  
U. S. Geological Survey  
309 Federal Building  
800 Truxton Avenue  
Bakersfield, California 93301

Management Agency (*name*)

Bureau of Land Management

Address (*include zip code*)

District Manager  
Phoenix District Office  
Bureau of Land Management  
2929 W. Clarendon Avenue  
Phoenix, Arizona 85017

1. Notwithstanding any provision of this lease to the contrary, any drilling, construction, or other operation on the leased lands that will disturb the surface thereof or otherwise affect the environment, hereinafter called "surface disturbing operation," conducted by lessee shall be subject, as set forth in this stipulation, to prior approval of such operation by the Area Oil and Gas Supervisor in consultation with appropriate surface management agency and to such rea-

An environmental analysis will be made by the Geological Survey in consultation with the appropriate surface management agency for the purpose of assuring proper protection of the surface, the natural resources, the environment, existing improvements, and for assuring timely reclamation of disturbed lands.

3. Upon completion of said environmental analysis, the District Engineer or Area Oil and Gas Supervisor,

**NOTICE!!**

**These documents have been scanned!**

**Do not place un-scanned documents beneath this notice!**

**Do not remove this notice from this file!**

GPO Jacket No. 560-102  
Print Order 61549  
Rise Business Services, LLC  
Job=AZ15 9/16/2019



Box Number= AZ15247



Claim Begin-End: AMC066076-AMC066086

**3 Transfers**



AZ15247-1

AMC066076-AMC068526





SPITZER & FELDMAN P. C.

COUNSELLORS AT LAW

M. JAMES SPITZER  
RONALD J. OFFENKRANTZ  
LEONARD LICHTER  
M. JAMES SPITZER, JR.  
KENNETH GLIEDMAN  
EDWIN W. WEINBERG

MAURICE ADELMAN, JR.  
RITA DATTOLA  
MICHAEL H. SMITH  
ROBERT G. LEONARD  
KENNETH J. ZINGHINI

ANDREA S. KREMEN  
OF COUNSEL

PHILIP FELDMAN 1905-1982

405 PARK AVENUE  
NEW YORK, N. Y. 10022

(212) 888-6680  
CABLE ADDRESS "CHASTRA"  
TELECOPIER: (212) 838-7472

RECEIVED  
B.L.M. AZ STATE OFFICE

DEC 28 1994

PHOENIX, ARIZONA

TR

December 7, 1994

United States Bureau of Land Management  
Phoenix State Office  
3707 North Seventh Street  
Phoenix, Arizona

Re: "Nord Resources"  
"Nord Sil-Flo"  
Transfer of Mining Claims to Harborlite

Ladies and Gentlemen:

We are general counsel to Nord Resources Corporation, a Delaware corporation, whose common stock is listed on the New York Stock Exchange. At the request of Harvey Smith of Del Tierra Engineering & Mining Corp., we set forth below certain information which you have requested regarding the above names:

(i) "Nord Resources" is a trade name used by Nord Resources Corporation. They are one and the same entity;

(ii) "Nord Sil-Flo" is a trade name used by Nord Sil-Flo Corporation. They are one and the same. Nord Sil-Flo Corporation is a wholly-owned subsidiary of Nord Resources Corporation.

Should you have any questions concerning the above, please do not hesitate to contact the undersigned at the above number.

Very truly yours,

  
Robert G. Leonard

RGL/ri  
cc: Mr. Terence H. Lang  
40911.1

STATE OF ARIZONA )  
 ) SS.  
COUNTY OF PINAL )

Exempt from Affidavit and Fee  
under provisions of Sec. 42-1614 A 6  
Deed to unpatented mining claims.

66077  
303417  
317479

**QUITCLAIM DEED**

THIS INDENTURE, made this 2 day of March, 1993, between **HARBORLITE CORP.**, a California Corporation, Party of the First Part, and **HARBORLITE CORPORATION**, a Delaware Corporation, Party of the Second Part:

WITNESSETH:

That Party of the First Part, in consideration of the sum of Ten Dollars (\$10.00) in hand paid, and other good and valuable consideration, the receipt of which is hereby acknowledged, quit claims unto **HARBORLITE CORPORATION**, Party of the Second Part, **all right, title and interest in the following described unpatented lode mining claims and millsites, all situated in the Pioneer Mining District, T.2 S., R.12 E., G.& S.R.M., and recorded in Pinal County, State of Arizona, to wit:**

Forgotten Wedge lode	Book 374, Pg. 545	<b>A MC 66077</b>
Mary T. Fraction lode	Doc. 1668, Pgs. 450-451	<b>A MC 303417</b>
HARBORLITE MILLSITE NO. 3A	Doc. 1781, Pgs. 639-640	<b>A MC 317479</b>
Amended	Doc. 1797, Pgs. 124-125	

together with all and singular the hereditaments and appurtenances thereunto belonging.

TO HAVE AND TO HOLD the above described property unto the said **HARBORLITE CORPORATION**, its successors and assigns, so that neither **HARBORLITE CORP.**, the said Party of the First Part, or any person or persons in their name and behalf shall or will hereafter claim or demand any right or title to the said premises or any part thereof, but they and everyone of them shall by these presents be excluded and forever barred.

IN WITNESS WHEREOF, the said Party of the First Part has hereto set his hand the day and year first above written.

*[Signature]*  
HARBORLITE CORP. President  
W. G. Blunt

ATTEST: N/A  
(Title)

ENTERED IN COMPUTER  
4-22-93 *[Signature]*

RECEIVED  
BLM AZ STATE OFFICE  
PHOENIX, ARIZONA  
APR 20 9 10 AM '93

STATE OF MICHIGAN )  
 ) SS.  
COUNTY OF Kalamazoo )

Before me this 2ND day of MARCH, 1993, personally appeared W.G. Blunt, to me known to be the identical person described in and who executed the within instrument.

My Commission Expires  
**LORRAINE D. DIMMICK**  
Notary Public, Kalamazoo County, Michigan  
My Commission Expires August 8, 1995

*[Signature]*  
NOTARY PUBLIC  
Lorraine D. Dimmick

# DEL TIERRA ENGINEERING & MINING CORP.

HARVEY W. SMITH, E.M. PRESIDENT

Registered Mining Engineer  
U.S. Approved Title Abstracter

U.S. Mineral Surveyor  
Registered Land Surveyor

4310 North Brown Avenue Suite 3  
Tel. 602 946-3996

Scottsdale, Arizona 85251

April 15, 1993



Reproduction of the Old  
Rock - 1912

Tom D. Hoffman

U. S. Department of the Interior  
Bureau of Land Management  
P. O. Box 16563  
Phoenix, AZ 85011

Gentlemen:

Enclosed is a Quitclaim Deed pertaining to change in ownership of the following mining claims located in Pinal County. These Quitclaim deeds have been recorded at the Pinal County Recorder's Office.

Forgotten Wedge, Mary T. Fraction lodes  
HARBORLITE MILLSITE NO. 3A

Also enclosed is a check in the amount of \$15.00 representing the fee for change in ownership of \$5.00 per claim.

Please acknowledge receipt of these deeds.

Sincerely,

Harvey W. Smith, E.M.  
President

HWS/hm

Enclosure

UNITED STATES  
DEPARTMENT OF THE INTERIOR  
BUREAU OF LAND MANAGEMENT

RECEIPT AND ACCOUNTING ADVICE

NO. 1901097 04

WB/AZ

04/20/93

Subject: TRANSFER OF INTEREST (3)

2 1 12

15.00

Applicant:  
  
DEL TIERRA ENGINEERING  
4310 BROWN AVE SUITE 3  
SCOTTSDALE AZ 85251

Remitter: SAME CK # 15528  
946-3996

Assignor:

LEASE MANAGEMENT DATA									
<input type="checkbox"/> NEW <input type="checkbox"/> UPDATE <input type="checkbox"/> PAYMENT									
ORIGINAL SERIAL NO.	ASG.	TYPE	ST.	CTY.	FUND SYMBOL			ACRES/UNITS	RATE
AMC 66077, ET AL									
AMOUNT	ANV. DATE	EXP. DATE	BILL CYC.	S/C	DISTRICT	NEXT BILL	MISC. DATA	U of M	ACTUAL UNITS
ASSIGNMENT SERIAL NO.	ASG.	TYPE	ST.	CTY.	FUND SYMBOL			ACRES/UNITS	RATE
AMOUNT	ANV. DATE	EXP. DATE	BILL CYC.	S/C	DISTRICT	NEXT BILL	MISC. DATA	U of M	ACTUAL UNITS

APPLY REMITTANCE			
ACTION	FUND SYMBOL	CTY.	AMOUNT
FILING FEE			
RENTAL			
UNEARNED			
REFUND			
TOTAL			
AMOUNT DUE			

Remarks:

BY: \_\_\_\_\_ DATE: \_\_\_\_\_

Lease in Escrow?  
 KGS?  
 Auto Escalates?  
 Auto Renew?

Of Interest?  
 Operating Rights?  
 Operator  
 Bond Filed?

**FOR MMS USE ONLY**

BILLEE		FOREST REFUGE
NUMBER		
OCS SECTION		
CODE		

66076  
41

STATE OF ARIZONA )  
 ) ss.  
COUNTY OF PINAL )

1783-060

OFFICIAL RECORDS OF  
PINAL COUNTY RECORDER  
KATHLEEN C. FELIX

DATE: 07NOV91 TIME: 1045  
FEE: \$6.00 \$4.00 \$.00  
PAGES: 001  
DOCKET: 1783 PAGE: 060  
INSTRUMENT # 025651

Exempt from Affidavit and Fee  
under provisions of Sec. 42-1614 A 6  
Deed to unpatented mining claims.

*Del Terra*

**QUITCLAIM DEED**

THIS INDENTURE, made this 28<sup>th</sup> day of October, 1991, between Sil-Flo Inc., A Delaware Corporation, Party of the First Part, and HARBORLITE CORP., a California Corporation, Party of the Second Part:

WITNESSETH:

That Party of the First Part, in consideration of the sum of Ten Dollars (\$10.00) in hand paid, and other good and valuable consideration, the receipt of which is hereby acknowledged, quit claims unto HARBORLITE CORP., Party of the Second Part, all right, title and interest in the following described unpatented lode mining claim situated in the Pioneer Mining District, T.2 S., R.12 E., G.& S.R.M., Pinal County, State of Arizona, to wit:

Forgotten Wedge lode Book 374, Page 545, Pinal County Recorder  
A MC 66077

together with all and singular the hereditaments and appurtenances thereunto belonging.

TO HAVE AND TO HOLD the above described property unto the said HARBORLITE CORP., its successors and assigns, so that neither Sil-Flo, Inc., the said Party of the First Part, or any person or persons in their name and behalf shall or will hereafter claim or demand any right or title to the said premises or any part thereof, but they and everyone of them shall by these presents be excluded and forever barred.

IN WITNESS WHEREOF, the said Party of the First Part has hereto set his hand the day and year first above written.

*Terence A. Lang*  
SIL-FLO, INC.  
President

ATTEST: *Timothy L. McClary*

RECEIVED  
BLM. STATE OFFICE  
JAN 29 9 09 AM '92  
PHOENIX, ARIZONA

STATE OF OHIO )  
 ) ss.  
COUNTY OF MONTGOMERY )


Before me this 28<sup>th</sup> day of OCTOBER, 1991 personally appeared Terence H. Lang, to me known to be the identical person described in and who executed the within instrument.

*Susan A. Shahan*  
NOTARY PUBLIC  
SUSAN A. SHAHAN, Notary Public  
In and for the State of Ohio  
My Commission Expires May 29, 1994

My Commission Expires: ENTERED IN COMPUTED  
2-10-92 *gn*

1183-057  
000/4

Recording, Requested by:  
Harvey W. Smith  
Del Tierra Engr. & Mining  
4310 N. Brown, Ste 3  
Scottsdale, AZ 85251

 OFFICIAL RECORDS OF PINAL COUNTY RECORDER KATHLEEN C. FELIX			
DATE:	07NOV91	TIME:	1045
FEE:	\$6.00	\$4.00	\$ .00
PAGES:	003		
DOCKET:	1783	PAGE:	057
INSTRUMENT #	025650		


**DEED OF PARTIAL RELEASE AND PARTIAL RECONVEYANCE**

KENNETH GLIEDMAN, Trustee under the Deed of Trust executed by SIL-FLO INCORPORATED, Trustor, dated September, 1986, and recorded October 6, 1986, in Docket/Book 1392, Page 230, or Instrument No. \_\_\_\_\_, records of Pinal County, Arizona, having been requested to do so by Beneficiary in said Deed of Trust, hereby releases and reconveys to the person or persons legally entitled thereto, without covenant or warranty, express or implied, all the estate, title, and interest acquired by Trustee under said Deed of Trust, in and to that portion of the property described as follows:

SEE EXHIBIT "A" ATTACHED HERETO AND MADE A PART HEREOF FOR LEGAL DESCRIPTION

The remaining property described in said Deed of Trust shall continue to be held by Trustee under the terms thereof, and, as provided therein, this partial reconveyance does not affect the personal liability of any person for payment of the indebtedness secured thereby.


In witness whereof, Trustee has executed this Partial Release and Reconveyance this 15<sup>th</sup> day of October, 1991.

  
KENNETH GLIEDMAN

STATE OF ARIZONA  
County of \_\_\_\_\_

} ss. It is expressly understood and agreed that the Trustee has executed this document as Trustee only and that neither Trustee nor his executors, administrators, heirs or personal representatives shall have any personal liability hereunder.

This instrument was acknowledged and executed before me this 15<sup>th</sup> day of October, 1991 by Kenneth Gliedman.

  
Notary Public

My Commission Expires:

**ROBERT G. LEONARD**  
Notary Public, State of New York  
No. 31-490663  
Qualified in New York County  
Commission Expires August 31, 1993

**DIRECTION FOR PARTIAL RELEASE AND RECONVEYANCE**

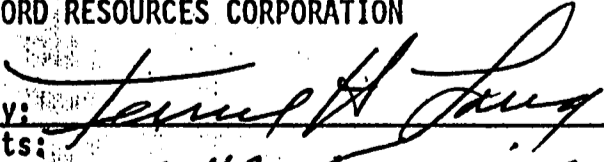

TO THE TRUSTEE:

Undersigned is the legal owner and the holder of the note and all other indebtedness secured by the Deed of Trust, which was recorded in Docket/Book 1392, Page 230 or Instrument No. \_\_\_\_\_, records of Pinal County, State of Arizona, and covenants and warrants that said interests have not been transferred, hypothecated or otherwise acquired by any party or parties other than the undersigned.

You are hereby instructed to execute this partial release and reconveyance, releasing from the lien of said Deed of Trust that real property set forth and described above.

DATED: September 9, 1991

NORD RESOURCES CORPORATION

By:   
Its: 

RECEIVED  
BLM AZ STATE OFFICE  
AM 29 9 09 AM '92  
PHOENIX, ARIZONA

ENTERED IN COMPUTER

**NOTE TO TRUSTOR AND BENEFICIARY:**

To obtain a partial release and reconveyance, present to the Trustee this request properly executed, together with reconveyance fee.

1783-058

EXHIBIT "A"

PARCEL

Forgotten Wedge unpatented lode mining claim, designated as Survey No. 4677, embracing a portion of Section 9, Township 2 South, Range 12 East, Gila and Salt River Base and Meridian, Pinal County, Arizona, in the Pioneer Mining District, as recorded in Docket 374, Page 545, Pinal County Records. B.L.M. Serial # A MC 66077.

PHOENIX, ARIZONA

JAN 29 9 09 AM '92

RECEIVED  
BLM AZ STATE OFFICE



1105 059

September 17, 1991

AUTHORIZATION TO RECORD  
WITHOUT PAYMENT OF A CONSIDERATION

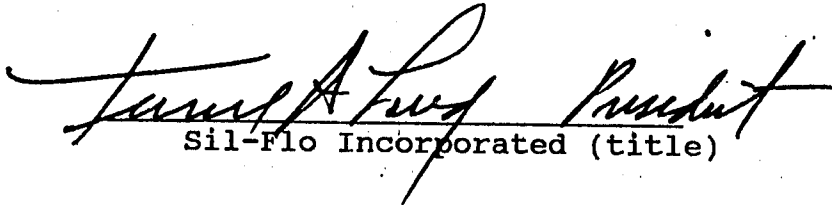
We, the undersigned, Sil-Flo Incorporated, hereby hand Harvey W. Smith, for recording, the following:

DEED OF PARTIAL RELEASE AND PARTIAL RECONVEYANCE  
with EXHIBIT "A"

covering the real property described as follows:

Forgotten Wedge unpatented lode mining claim, designated as Survey No. 4677, embracing a portion of Section 9, Township 2 South, Range 12 East, Gila and Salt River Base and Meridian, Pinal County, Arizona, in the Pioneer Mining District, as recorded in Docket 374, Page 545, Pinal County Records. B.L.M. Serial # A MC 66077.

Harvey W. Smith is hereby authorized and instructed to record such document without payment of a consideration to us, as all matters concerning same have been completed outside of escrow by and between the parties directly.

  
Sil-Flo Incorporated (title)

Terence H. Lang, President

RECEIVED  
BLM, AZ STATE OFFICE  
JAN 29 9 09 AM '92  
PHOENIX, ARIZONA

\*\*\* CERTIFICATE OF RECORDING \*\*\*

STATE OF ARIZONA, COUNTY OF PINAL (89)  
 I HEREBY CERTIFY THAT THE WITHIN INSTRUMENT WAS FILED FOR RECORD IN  
 PINAL COUNTY, STATE OF ARIZONA. WITNESS MY HAND AND OFFICIAL SEAL.



NO. 836559 TIME: 1000 27JUN86 PAGES: 004 FEE:  
 MATHEW C. FELIX DEPUTY  
 COUNTY RECORDER, BY .....

*Justly due weight  
 given to the fact (A) 6/8  
 the escrow*

1371-210

Exempt §42-1614  
 A 3 and 4

836559

*66077  
 y*

PHOENIX, ARIZONA

**MINING QUITCLAIM DEED**

For valuable consideration, Bernard Chaitman, not individually but as Liquidating Trustee pursuant to the confirmed Plan of Reorganization in The Matter of **Korhumel Industries, Inc.**, Case No. 82 B 1805 in the U. S. Bankruptcy Court of the Northern District of Illinois does hereby release **and quitclaim** unto **Korhumel, Inc.**, an Illinois corporation qualified to transact business in Arizona, all his right, title and interest in and to patented and unpatented mining claims and millsites located in the Pioneer Mining District, Pinal County, Arizona including, but not limited to, those lode mining claims held in the name of Korhumel Industries, Inc. described by references to name of claim, location and amended location notices which were recorded in the Office of the County Recorder of Pinal County, Arizona, in the Book or Docket and page of Pinal County records and the Arizona State Office of the Bureau of Land Management under the BLM Serial No. as follows:

<u>Name of Claim</u>	<u>Book or Docket Number</u>	<u>Page</u>	<u>BLM Serial No. A MC No.</u>
Volcano No. 1R	1268	935-936	A MC 233034
Volcano No. 2R	1268	937-938	A MC 233005
Volcano No. 3R	1268	939-940	A MC 233086

**ENTERED IN COMPUTER**

*2-10-92 ep*



371-211

<u>Name of Claim</u>	<u>Book or Docket Number</u>	<u>Page</u>	<u>BLM Serial No. A MC No.</u>
Volcano No. 6R	1269	941-942	A MC 233007
Volcano No. 7R	1268	943-944	A MC 233008
Volcano No. 8R	1268	945-946	A MC 233009
Volcano No. 9R	1320	095-096	A MC 246150
Perline R	1268	947-948	A MC 233010
Perline No 1R	1268	949-950	A MC 233011
Moreland No. 1R	1268	951-952	A MC 233012
Hillside R	1268	953-954	A MC 233013
Alice R	1268	955-956	A MC 233014
Florence No. 2R	1268	957-958	A MC 233015
Florence No. 1R	1268	959-960	A MC 233016
Martha B. No. 1R	1268	961-962	A MC 233017
Martha B. No. 2R	1268	963-964	A MC 233018
Old Kentucky R	1268	965-966	A MC 233019
Fenix R	1268	967-968	A MC 233020
High Point	646	937	A MC 66076
ROSEMARIE NO. 6	507	87	A MC 66079
ROSEMARIE NO. 1 Exception	500	414	A MC 66078
Amended	507	86	
ROSEMARIE NO. 7 Exception	500	420	A MC 66080
Amended	507	88	
ROSEMARIE NO. 8 Exception	500	421	A MC 66081
Amended	507	89	
Amended	1082	045	

PHOENIX, ARIZONA

JAN 29 9 09 AM '97

1371-212

<u>Name of Claim</u>	<u>Book or Docket Number</u>	<u>Page</u>	<u>BLM Serial No. A MC No.</u>
ROSEMARIE NO. 9 Exception	500	422	A MC 66087
Amended	507	90	
ROSEMARIE NO. 10 Exception	500	423	A MC 66083
Amended	507	91	
ROSEMARIE NO. 12 Exception	500	425	A MC 66084
Amended	507	92	
Amended	1082	047	
ROSEMARIE NO. 13 Exception	500	426	A MC 66085
Amended	507	93	
ROSEMARIE NO. 14 Exception	500	427	A MC 66086
Amended	507	94	
<b>Forgotten Wedge</b>	<b>374</b>	<b>545</b>	<b>A MC 66077</b>
ROSEMARIE Fraction	1082	043	A MC 140248

In addition, the following patented lode mining claims in the Pioneer Mining District in Sections 8 and 9, Township 2 South, Range 12 East, Pinal County, Arizona:

Elva No. 1	Mineral Survey No. 4677	Patent No. 02-71-0082 issued May 27, 1971
Sandy No. 1	Mineral Survey No. 4677	Patent No. 02-71-0083 issued May 27, 1971

together with all extralateral rights appurtenant to said patented and unpatented lode mining claims.

PHOENIX ARIZONA

JAN 29 9 09 AM '92

1371-213

IN WITNESS WHEREOF, Bernard C. Chaitman executed this Mining Quitclaim Deed this 18<sup>B</sup> day of June, 1986.

*Bernard C. Chaitman*

Bernard C. Chaitman, not individually but as Liquidating Trustee pursuant to the confirmed Plan of Reorganization In The Matter of Korhumel Industries, Inc., 82 B 1805

STATE OF ILLINOIS )  
County of Cook ) ss.

The foregoing instrument was acknowledged before me, the undersigned Notary Public, this 20<sup>th</sup> day of June, 1986, by Bernard C. Chaitman, not individually but as Liquidating Trustee pursuant to the confirmed Plan of Reorganization In the Matter of Korhumel Industries, Inc., 82 B 1805.

*Grace Z. Stator*  
Notary Public

My Commission Expires:

4/30/89



PHOENIX, ARIZONA

JAN 29 9 09 AM '92



1392-227

<u>Name of Claim</u>	<u>Book or Docket Number</u>	<u>Page</u>	<u>BLM Serial No. A MC No.</u>
Perline No. 1k	1268	949-956	A MC 233011
Moreland No. 1R	1268	951-952	A MC 233012
Hillside R	1268	953-954	A MC 233013
Alice R	1268	955-956	A MC 233014
Florence No. 2R	1268	957-958	A MC 233015
Florence No. 1R	1268	959-960	A MC 233016
Martha B. No. 1R	1268	961-962	A MC 233017
Martha B. No. 2R	1268	963-964	A MC 233018
Old Kentucky R	1268	965-966	A MC 233019
Fenix R	1268	967-968	A MC 233020
High Point	546	937	A MC 66076
ROSEMARIE NO. 6 Exception	500	419	A MC 66079
Amended	507	87	
ROSEMARIE NO. 1 Exception	500	414	A MC 66078
Amended	507	86	
ROSEMARIE NO. 7 Exception	500	420	A MC 66080
Amended	507	88	
ROSEMARIE NO. 8 Exception	500	421	A MC 66081
Amended	507	89	
Amended	1082	045	
ROSEMARIE NO. 9 Exception	500	422	A MC 66082
Amended	507	90	
ROSEMARIE NO. 10 Exception	500	423	A MC 66083
Amended	507	91	

1392-228

<u>Name of Claim</u>	<u>Book or Docket Number</u>	<u>Page</u>	<u>BIM Serial No. A MC No.</u>
ROSEMARIE NO. 12 Exception	500	425	A MC 66084
Amended	507	92	
Amended	1082	947	
ROSEMARIE NO. 13 Exception	500	426	A MC 66085
Amended	507	93	
ROSEMARIE NO. 14 Exception	500	427	A MC 66086
Amended	507	94	
<b>Forgotten Wedge</b>	<b>374</b>	<b>545</b>	<b>A MC 66077</b>
ROSEMARIE Fraction	1082	043	A MC 140246

In addition, the following patented lode mining claims in the Pioneer Mining District in Sections 8 and 9, township 2 South, Range 12 East, Pinal County, Arizona:

Elva No. 1	Mineral Survey No. 4677	Patent No. 02-71-0082 issued May 27, 1971
Sandy No. 1	Mineral Survey No. 4677	Patent No. 02-71-0083 issued May 27, 1971

together with all extralateral rights appurtenant to said patented and unpatented lode mining claims.

IN WITNESS WHEREOF, Newton F. Korhumel Resident,  
of Korhumel Inc. executed this Mining Quitclaim Deed this  
day of September, 1986.

Korhumel Inc.

by [Signature]  
Resident



1392-229

STATE OF ILLINOIS )  
                          ) SS.  
County of Cook     )

The foregoing instrument was acknowledged before me  
this 18<sup>th</sup> day of SEPTEMBER, 1986 by NEWTON F. KERRY, President of  
Korihamei Inc., an Illinois corporation qualified to transact  
business in Arizona, on behalf of the corporation;

*Harold J. Thier*  
Notary Public

My Commission Expires:

11-14-89

1783-058

EXHIBIT "A"

**PARCEL**

Forgotten Wedge unpatented lode mining claim, designated as Survey No. 4677, embracing a portion of Section 9, Township 2 South, Range 12 East, Gila and Salt River Base and Meridian, Pinal County, Arizona, in the Pioneer Mining District, as recorded in Docket 374, Page 545, Pinal County Records. B.L.M. Serial # A MC 66077.

PHOENIX, ARIZONA

JAN 29 9 09 AM '97

RECEIVED  
BLM AZ STATE OFFICE

**DEL TIERRA ENGINEERING & MINING CORP.**

**HARVEY W. SMITH, E.M. PRESIDENT**

Registered Mining Engineer  
U.S. Approved Title Abstractor

U.S. Mineral Surveyor  
Registered Land Surveyor

4310 North Brown Avenue / Suite 3      Scottsdale, Arizona 85251  
Tel. 602 / 946-3996

January 27, 1992



U. S. Department of the Interior  
Bureau of Land Management  
P. O. Box 16563  
Phoenix, AZ 85011

Gentlemen:

Enclosed are copies of four documents, all of which have been filed in Pinal County and pertain to chain of title of the Forgotten Wedge unpatented lode mining claim (A MC 66077):

- \* ✓ Mining Quitclaim Deed dated 6/18/86 ✓
- \* ✓ Mining Quitclaim Deed dated 9/18/86 *Missing*
- \* ✓ Deed of Partial Release (etc.) dated 10/18/91 ✓
- \* ✓ Quitclaim Deed dated 10/28/91 ✓

\* The Forgotten Wedge lode has been "highlighted" on these Deeds.

Also enclosed is a check in the amount of \$20.00 representing the fee for filing based on \$5.00 per claim (1 claim) on these four documents. Please acknowledge receipt of these documents and advise when filing is completed.

Sincerely,

Harvey W. Smith, E.M.  
President

HWS/hm

Enclosures

RECEIVED  
BLM AZ STATE OFFICE  
PHOENIX, ARIZONA  
JAN 29 9 08 AM '92

UNITED STATES  
DEPARTMENT OF THE INTERIOR  
BUREAU OF LAND MANAGEMENT

RECEIPT AND ACCOUNTING ADVICE

NO. 1731799

SM/AZ

01729792

Subject: TRANSFER OF INTEREST (1)

2 3 12

20.00

Applicant: DEL TIERRA ENGINEERING & MINING CORP.  
4310 N. BROWN AVE. STE. 3  
SCOTTSDALE, AZ 85251

SAME - CK #15005  
946-3996

Remitter:

Assignor:

LEASE MANAGEMENT DATA									
<input type="checkbox"/> NEW <input type="checkbox"/> UPDATE <input type="checkbox"/> PAYMENT									
ORIGINAL SERIAL NO.	ASG.	TYPE	ST.	CTY.	FUND SYMBOL			ACRES/UNITS	RATE
AMC 660077									
AMOUNT	ANV. DATE	EXP. DATE	BILL CYC.	S/C	DISTRICT	NEXT BILL	MISC. DATA	U of M	ACTUAL UNITS
ASSIGNMENT SERIAL NO.	ASG.	TYPE	ST.	CTY.	FUND SYMBOL			ACRES/UNITS	RATE
AMOUNT	ANV. DATE	EXP. DATE	BILL CYC.	S/C	DISTRICT	NEXT BILL	MISC. DATA	U of M	ACTUAL UNITS

APPLY REMITTANCE

ACTION	FUNDSYMBOL	CTY.	AMOUNT
FILING FEE			
RENTAL			
UNEARNED			
REFUND			
TOTAL			
AMOUNT DUE			

Remarks:

BY:

DATE:

- Lease in Escrow?
- KGS?
- Auto Escalates?
- Auto Renew?

- Of Interest?
- Operating Rights?
- Operator
- Bond Filed?

FOR MMS USE ONLY

BILLEE		FOREST REFUGE
NUMBER		
OCS SECTION		
CODE		

**NOTICE!!**

**These documents have been scanned!**

**Do not place un-scanned documents beneath this notice!**

**Do not remove this notice from this file!**

GPO Jacket No. 560-102  
Print Order 61549  
Rise Business Services, LLC  
Job=AZ15 9/16/2019



Box Number= AZ15247



Claim Begin-End: AMC066076-AMC066086

**4 Annual Filings**



AZ15247-1

AMC066076-AMC068526





# WORLD MINERALS

World Minerals Inc.  
Post Office Box 287  
1501 6th Street  
LaGrande, OR 97850  
Tel: 541-963-3987  
Fax: 541-963-3995

July 22, 2002

U.S. Department of the Interior  
Bureau of Land Management  
Attn: Public Room  
222 N. Central Avenue  
Phoenix, AZ 85004

Gentlemen:

Enclosed are four (4) "Affidavit of Rental Fee Payment" for the period September 1, 2002 to August 31, 2003 with Exhibits "A" attached. These Affidavits pertain to the claims of Harborlite Corporation as follows:

Harborlite – 2 lodes, 1 mill site  
Bobbie Jo – 10 lodes  
Guzman – 10 placers  
Nord - 135 lodes, 2 mill sites

We are enclosing our check in the amount of \$16,000.00 representing the fee for filing based on \$100.00 per claim rental fees for these 160 claims. Please acknowledge receipt of these rental fees.

Sincerely,  
WORLD MINERALS INC.

Joseph Lévy  
Chief Geologist

JL/jst

Enclosures  
Cc: J. Carraher

RECEIVED  
B.L.M. AZ STATE OFFICE  
2002 AUG -6 A 9: 09  
PHOENIX, ARIZONA

STATE OF ARIZONA )  
 )  
COUNTY OF PINAL ) SS.

\*\*\*\*\*

AFFIDAVIT OF RENTAL FEE PAYMENT  
For the period  
September 1, 2002 to August 31, 2003

RECEIVED  
B.L.M. AZ STATE OFFICE  
2002 AUG -6 A 9:10  
PHOENIX, ARIZONA

STATE OF ARIZONA )  
 )  
COUNTY OF MARICOPA ) SS.

Joseph Lévy, being duly sworn, deposes and says that he is a citizen of the United States and more than twenty-one years of age, and resides at 1606 Walnut Street, La Grande, Oregon 97850, in Union County, State of Oregon, and is personally acquainted with the hereinafter described millsite claims situated in the Pioneer Mining District, Pinal County, Arizona, the location notices of which are recorded in the office of the County Recorder of said county as described below:


See Exhibit "A" (7 pages) attached

That the owner of said claims (2 mill sites and 135 lodes formerly known as the Nord claims) is Harborlite Corporation, and that the enclosed "rental fees" of \$100.00 per claim for a total of \$13,700.00 (Thirteen Thousand, Seven Hundred dollars) were paid by Harborlite Corporation, P.O. Box 960, Superior, AZ 85273, for the purpose of complying with the laws of the United States pertaining to assessment of annual work, and that said claims are being held for the purpose of mining (on lode claims) and milling (on millsites) perlite ore which is mined on our lode claims. This "rental fee" is required in accordance with the Act of October 5, 1992 (Public Law 102-381, 106 Stat. 1374, 1378-79) and is in lieu of the requirements for performing assessment work under 30 U.S.C. 28-28e and for filing an annual Affidavit of Labor with the proper office of the Bureau of Land Management as outlined under Section 314(a) and (c) of FLPMA and §3833.2.

DATED this 22 day of July, A.D., 2002

Joseph Lévy  
Joseph Lévy

Subscribed and sworn before me this 22<sup>nd</sup> day of July, A.D., 2002



Jonna S. True  
Notary Public



EXHIBIT "A"

(page 1)

The following mining claims are located in Pinal County, State of Arizona, the location notices of which are recorded in the office of the County Recorder of said County as described below:

<u>Claim Name</u>	<u>Book/Docket</u>	<u>Page(s)</u>	<u>B.L.M. Serial #</u>
ROSEMARIE No. 6 Exception lode (situate in Sec.8)	<del>507</del>	<del>87</del>	A MC 66079
Candy Rock Fraction lode (situate in Sec. 16)	<del>1556</del>	<del>712-713</del>	A MC 289764
Lucero millsite (situate in Sec. 4)	<del>1786</del>	<del>558-559</del>	A MC 319070
Cynthia & John millsite (situate in Sec. 4)	<del>998</del>	<del>426-427</del>	A MC 94571

*Do Not Index  
@ County*

All claims are located in T.2 S., R.12 E., G. & S.R.M.

RECEIVED  
B.L.M. AZ STATE OFFICE  
2002 AUG -6 A 9:10  
PHOENIX, ARIZONA

*(H) mc*

EXHIBIT "A"

(page 2)

The following lode mining claims are located in Secs. 8 & 9, T.2 S., R.12 E., Gila & Salt River Meridian, County of Pinal, State of Arizona:

<u>Lode Claim Name</u>	<u>Recorded</u>		<u>B.L.M. Serial #</u>
	<u>Book</u>	<u>Page</u>	
ROSEMARIE No. 1 Exception Amended	500 507	414 86	A MC 66078
ROSEMARIE No. 7 Exception Amended	500 507	420 88	A MC 66080
ROSEMARIE No. 8 Exception Amended Amended	500 507 Doc. 1082-045	421 89	A MC 66081
ROSEMARIE No. 9 Exception Amended	500 507	422 90	A MC 66082
ROSEMARIE No. 10 Exception Amended	500 507	423 91	A MC 66083
ROSEMARIE No. 12 Exception Amended Amended	500 507 Doc. 1082-047	425 92	A MC 66084
ROSEMARIE No. 13 Exception Amended	500 507	426 93	A MC 66085
ROSEMARIE No. 14 Exception Amended	500 507	427 94	A MC 66086

*Do Not Index  
@ County*

RECEIVED  
B.L.M. AZ STATE OFFICE  
2002 AUG -6 A 9:10  
PHOENIX, ARIZONA

*⑧  
TMC*

EXHIBIT "A"

(page 3)

The following mining claims are located in Secs. 27, 28, 32, 33 & 34, T.2 S., R.12 E., and Secs. 3 & 4, T.3 S., R12 E., Gila & Salt River Meridian, County of Pinal, State of Arizona:

<u>Lode Claim Name</u>	<u>Book</u>	<u>Recorded</u>	<u>Page</u>	<u>B.L.M. Serial #</u>
Hal #1	1382		220-221	A MC 259557
Hal #2	1382		222-223	A MC 259558
Hal #3	1382		224-225	A MC 259559
Hal #4	1382		226-227	A MC 259560
Hal #5	1382		228-229	A MC 259561
Hal #6	1382		230-231	A MC 259562
Hal #7	1382		232-233	A MC 259563
Hal #8	1382		234-235	A MC 259564
Hal #9	1382		236-237	A MC 259565
Hal #10	1382		238-239	A MC 259566
Hal #11	1382		240-241	A MC 259567
Hal #12	1382		242-243	A MC 259568
Hal #13	1382		244-245	A MC 259569
Hal #14	1382		246-247	A MC 259570
Hal #15	1382		248-249	A MC 259571
Hal #16	1382		250-251	A MC 259572
Hal #17	1382		252-253	A MC 259573
Hal #18	1382		254-255	A MC 259574
Hal #19	1382		256-257	A MC 259575
Hal #20	1382		258-259	A MC 259576
Hal #21	1382		260-261	A MC 259577
Hal #22	1382		262-263	A MC 259578
Hal #23	1382		264-265	A MC 259579
Hal #24	1382		266-267	A MC 259580
Hal #25	1382		268-269	A MC 259581
Hal #26	1382		270-271	A MC 259582
Hal #27	1382		272-273	A MC 259583
Hal #28	1832		274-275	A MC 259584
Hal #29	1382		276-277	A MC 259585
Hal #30	1382		278-279	A MC 259586
Hal #31	1382		280-281	A MC 259587
Hal #32	1382		282-283	A MC 259588
Hal #33	1382		284-285	A MC 259589
Hal #34	1382		286-287	A MC 259590
Hal #35	1382		288-289	A MC 259591
Hal #36	1382		290-291	A MC 259592
Tekoa #9	1382		410-411	A MC 259652
Tekoa #10	1382		412-413	A MC 259653
Tekoa #11	1382		414-415	A MC 259654
Tekoa #12	1382		416-417	A MC 259655
Tekoa #13	1382		418-419	A MC 259656

RECEIVED  
B.L.M. AZ STATE OFFICE  
2002 AUG -6 A 9:10  
PHOENIX, ARIZONA

Do Not Index  
in County

HD  
TMC

EXHIBIT "A"

(page 4)

The following mining claims are located in Sec. 16, 17 & 20, T.2 S., R.12 E., Gila & Salt River Meridian, County of Pinal, State of Arizona:

<u>Lode Claim Name</u>	<u>Book</u>	<u>Recorded</u> <u>Page</u>	<u>B.L.M. Serial #</u>
Magic #1	1382	292-293	A MC 259593
Magic #2	1382	294-295	A MC 259594
Magic #3	1382	296-297	A MC 259595
Magic #4	1382	298-299	A MC 259596
Magic #5	1382	300-301	A MC 259597
Magic #6	1382	302-303	A MC 259598
Magic #7	1382	304-305	A MC 259599
Magic #8	1382	306-307	A MC 259600
Magic #9	1382	308-309	A MC 259601
Magic #10	1382	310-311	A MC 259602
Magic #11	1382	312-313	A MC 259603
Magic #12	1382	314-315	A MC 259604
Magic #13	1382	316-317	A MC 259605
Magic #14	1382	318-319	A MC 259606
Magic #15	1382	320-321	A MC 259607
Magic #23	1382	336-337	A MC 259615
Magic #24	1382	338-339	A MC 259616
Magic #25	1382	340-341	A MC 259617
Magic #26	1382	342-343	A MC 259618
Magic #27	1556	710-711	A MC 289765

*Do Not Index  
@ County*

RECEIVED  
B.L.M. AZ STATE OFFICE  
2002 AUG -6 A 9:10  
PHOENIX, ARIZONA

*20  
TMC*

EXHIBIT "A"

(page 5)

The following mining claims are located in Sec. 12, T.2 S., R.11 E. and Secs. 7 & 8, T.2 S., R.12 E., Gila & Salt River Meridian, County of Pinal, State of Arizona:

<u>Lode Claim Name</u>	<u>Book</u>	<u>Recorded</u> <u>Page</u>	<u>B.L.M. Serial #</u>
Seattle #1	1382	344-345	A MC 259619
Seattle #2	1382	346-347	A MC 259620
Seattle #3	1382	348-349	A MC 259621
Seattle #4	1382	350-351	A MC 259622
Seattle #5	1382	352-353	A MC 259623
Seattle #6	1382	354-355	A MC 259624
Seattle #7	1382	356-357	A MC 259625
Seattle #8	1382	358-359	A MC 259626
Seattle #9	1382	360-361	A MC 259627
Seattle #10	1382	362-363	A MC 259628
Seattle #11	1382	364-365	A MC 259629
Seattle #12	1382	366-367	A MC 259630
Seattle #13	1382	368-369	A MC 259631
Seattle #14	1382	370-371	A MC 259632
Seattle #15	1382	372-373	A MC 259633
Seattle #16	1382	374-375	A MC 259634
Seattle #17	1382	376-377	A MC 259635
Seattle #18	1382	378-379	A MC 259636
Seattle #19	1382	380-381	A MC 259637
Seattle #20	1382	382-383	A MC 259638
Seattle #21	1382	384-385	A MC 259639
Seattle #22	1382	386-387	A MC 259640
Seattle #23	1382	388-389	A MC 259641
Seattle #24	1382	390-391	A MC 259642
Seattle #25	1382	392-393	A MC 259643

*Do Not Index  
@ County*

PHOENIX, ARIZONA

2007 AUG -6 A 9:10

RECEIVED  
B.L.M. AZ STATE OFFICE

*25  
mc*

EXHIBIT "A"

(page 6)

The following mining claims are located in Secs. 8, 17 and 18, T.2 S., R.12 E., Gila & Salt River Meridian, County of Pinal, State of Arizona:

<u>Lode Claim Name</u>	<u>Recorded</u>		<u>B.L.M. Serial #</u>
	<u>Book</u>	<u>Page</u>	
Sil-Flo No. 1	1420	465-466	A MC 265778
Sil-Flo No. 2	1420	467-468	A MC 265779
Sil-Flo No. 3	1420	469-470	A MC 265780
Sil-Flo No. 4	1420	471-472	A MC 265781
Sil-Flo No. 5	1420	473-474	A MC 265782
Sil-Flo No. 6	1420	475-476	A MC 265783
Sil-Flo No. 7	1420	477-478	A MC 265784
Sil-Flo No. 8	1420	479-480	A MC 265785
Sil-Flo No. 9	1420	481-482	A MC 265786
Sil-Flo No. 10	1420	483-484	A MC 265787
Sil-Flo No. 11	1420	485-486	A MC 265788
Sil-Flo No. 12	1420	487-488	A MC 265789
Sil-Flo No. 13	1420	489-490	A MC 265790
Sil-Flo No. 14	1420	491-492	A MC 265791
Sil-Flo No. 15	1420	493-494	A MC 265792
Sil-Flo No. 16	1420	495-496	A MC 265793
Sil-Flo No. 17	1420	497-498	A MC 265794
Sil-Flo No. 18	1420	499-500	A MC 265795

*Do Not Index  
@ County*

RECEIVED  
B.L.M. AZ STATE OFFICE  
2002 AUG -6 A 9:10  
PHOENIX, ARIZONA

*18  
TMC*

EXHIBIT "A"

(page 7)

The following mining claims are located in Secs. 15, 16, 21 and 22, T.2 S., R.12 E., Gila & Salt River Meridian, County of Pinal, State of Arizona:

<u>Lode Claim Name</u>	<u>Recorded</u>		<u>B.L.M. Serial #</u>
	<u>Book</u>	<u>Page</u>	
Sil-Flo No. 19	1420	501-502	A MC 265796
Sil-Flo No. 20	1420	503-504	A MC 265797
Sil-Flo No. 21	1420	505-506	A MC 265798
Sil-Flo No. 22	1420	507-508	A MC 265799
Sil-Flo No. 23	1420	509-510	A MC 265800
Sil-Flo No. 24	1420	511-512	A MC 265801
Sil-Flo No. 25	1420	513-514	A MC 265802
Sil-Flo No. 26	1420	515-516	A MC 265803
Sil-Flo No. 27	1420	517-518	A MC 265804
Sil-Flo No. 28	1420	519-520	A MC 265805
Sil-Flo No. 29	1420	521-522	A MC 265806
Sil-Flo No. 30	1420	523-524	A MC 265807
Sil-Flo No. 31	1420	525-526	A MC 265808
Sil-Flo No. 32	1420	527-528	A MC 265809
Sil-Flo No. 33	1420	529-530	A MC 265810
Sil-Flo No. 34	1420	531-532	A MC 265811
Sil-Flo No. 35	1420	533-534	A MC 265812
Sil-Flo No. 36	1396	458-459	A MC 262396
Amended	1420	535-536	
Sil-Flo No. 37	1396	460-461	A MC 262397
Amended	1420	537-538	
Volcano No. 12R	1396	462-463	A MC 262398
Amended	1420	539-540	
(Amended name – Sil Flo No. 38)			
Sil-Flo No. 39	1420	541-542	A MC 265813

*Do Not Index  
@ County*

RECEIVED  
B.L.M. AZ STATE OFFICE  
2002 AUG -6 A 9:10  
PHOENIX, ARIZONA

*21  
TMC*

STATE OF ARIZONA )  
 )  
COUNTY OF PINAL ) SS.

\*\*\*\*\*

AFFIDAVIT OF RENTAL FEE PAYMENT  
For the period  
September 1, 2002 to August 31, 2003

RECEIVED  
B.L.M. AZ STATE OFFICE  
2002 AUG -6 A 9:10  
PHOENIX, ARIZONA

STATE OF ARIZONA )  
 )  
COUNTY OF MARICOPA ) SS.

Joseph Lévy, being duly sworn, deposes and says that he is a citizen of the United States and more than twenty-one years of age, and resides at 1606 Walnut Street, La Grande, Oregon 97850, in Union County, State of Oregon, and is personally acquainted with the hereinafter described mining claims situated in the Pioneer Mining District, Pinal County, Arizona, the location notices of which are recorded in the office of the County Recorder of said county as described below:

See Exhibit "A" attached

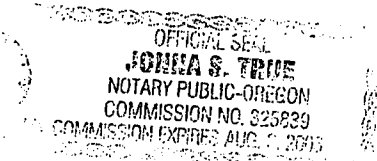
That the owner of said claims (10 "Guzman" placer mining claims) is Harborlite Corporation, P.O. Box 960, Superior, AZ 85273, and that the enclosed "rental fees" of \$100.00 per claim for a total of \$1,000.00 (One Thousand dollars) were paid by Harborlite Corporation, for the purpose of complying with the laws of the United States pertaining to assessment of annual work, and that said claims are being held for the valuable mineral contained therein. This "rental fee" is required in accordance with the Act of October 5, 1992 (Public Law 102-381, 106 Stat. 1374, 1378-79) and is in lieu of the requirements for performing assessment work under 30 U.S.C. 28-28e and for filing an annual Affidavit of Labor with the proper office of the Bureau of Land Management as outlined under Section 314(a) and (c) of FLPMA and §3833.2.

These "rental fees" are being submitted to cover mining claims comprising a contiguous group.

DATED this 22 day of July, A.D., 2002

*Joseph Lévy*  
Joseph Lévy

Subscribed and sworn before me this 22<sup>nd</sup> day of July, A.D., 2002



*Jonna S. Trice*  
Notary Public



EXHIBIT "A"

The following mining claims are located in Sections 8 & 16, T.2 S., R.12 E., Gila & Salt River Meridian, County of Pinal, State of Arizona and are duly recorded as indicated below, at the office of the County Recorder, Pinal County, Arizona:

<u>Placer Claim Name</u>	<u>Legal Description</u> <u>Section 8, T2S R12E</u>	<u>Date</u> <u>Located</u>	<u>Pinal County</u>		<u>BLM</u> <u>AMC#</u>
			<u>Book</u>	<u>Page</u>	
Black Eye	W $\frac{1}{2}$ SE $\frac{1}{4}$ SE $\frac{1}{4}$ NW $\frac{1}{4}$ , SW $\frac{1}{4}$ SE $\frac{1}{4}$ NW $\frac{1}{4}$ , W $\frac{1}{2}$ NW $\frac{1}{4}$ SE $\frac{1}{4}$ NW $\frac{1}{4}$	6/26/65	423	121	90407
Blueberry	NE $\frac{1}{4}$ SE $\frac{1}{4}$ NW $\frac{1}{4}$ E $\frac{1}{2}$ NW $\frac{1}{4}$ SE $\frac{1}{4}$ NW $\frac{1}{4}$ E $\frac{1}{2}$ SW $\frac{1}{4}$ NE $\frac{1}{4}$ NW $\frac{1}{4}$	6/26/65	423	116	90406
Dewdrop	N $\frac{1}{2}$ SW $\frac{1}{4}$ NE $\frac{1}{4}$	6/26/65	423	114	90411
Divide	SE $\frac{1}{4}$ SE $\frac{1}{4}$ NW $\frac{1}{4}$ SE $\frac{1}{4}$ , NE $\frac{1}{4}$ NE $\frac{1}{4}$ SW $\frac{1}{4}$ SE $\frac{1}{4}$ , N $\frac{1}{2}$ NW $\frac{1}{4}$ SE $\frac{1}{4}$ SE $\frac{1}{4}$ , NW $\frac{1}{4}$ NE $\frac{1}{4}$ SE $\frac{1}{4}$ SE $\frac{1}{4}$ , S $\frac{1}{2}$ SW $\frac{1}{4}$ NE $\frac{1}{4}$ SE $\frac{1}{4}$ , SW $\frac{1}{4}$ SE $\frac{1}{4}$ NE $\frac{1}{4}$ SE $\frac{1}{4}$	6/26/65	423	122	90414
Havalina	W $\frac{1}{2}$ NE $\frac{1}{4}$ NW $\frac{1}{4}$ SE $\frac{1}{4}$ , SE $\frac{1}{4}$ NW $\frac{1}{4}$ NW $\frac{1}{4}$ SE $\frac{1}{4}$ , N $\frac{1}{2}$ SE $\frac{1}{4}$ NW $\frac{1}{4}$ SE $\frac{1}{4}$ , SE $\frac{1}{4}$ NE $\frac{1}{4}$ NW $\frac{1}{4}$ SE $\frac{1}{4}$ , SW $\frac{1}{4}$ NW $\frac{1}{4}$ NE $\frac{1}{4}$ SE $\frac{1}{4}$ , NW $\frac{1}{4}$ SW $\frac{1}{4}$ NE $\frac{1}{4}$ SE $\frac{1}{4}$	6/26/65	423	117	90408
Havalina No. 1	N $\frac{1}{2}$ NW $\frac{1}{4}$ NW $\frac{1}{4}$ SE $\frac{1}{4}$ , NE $\frac{1}{4}$ NE $\frac{1}{4}$ SW $\frac{1}{4}$ , E $\frac{1}{2}$ NW $\frac{1}{4}$ NE $\frac{1}{4}$ SW $\frac{1}{4}$	6/26/65	423	118	90409
Havalina No. 2	E $\frac{1}{2}$ SE $\frac{1}{4}$ SE $\frac{1}{4}$ NW $\frac{1}{4}$ , SW $\frac{1}{4}$ SW $\frac{1}{4}$ NE $\frac{1}{4}$ , W $\frac{1}{2}$ SE $\frac{1}{4}$ SW $\frac{1}{4}$ NE $\frac{1}{4}$	6/26/65	423	120	90410
I-DO-IT	E $\frac{1}{2}$ SE $\frac{1}{4}$ SW $\frac{1}{4}$ NE $\frac{1}{4}$ , NW $\frac{1}{4}$ SE $\frac{1}{4}$ NE $\frac{1}{4}$ , W $\frac{1}{2}$ SW $\frac{1}{4}$ SE $\frac{1}{4}$ NE $\frac{1}{4}$	6/26/65	423	119	90412
Look-Out-Wedge	NE $\frac{1}{4}$ NE $\frac{1}{4}$ NW $\frac{1}{4}$ SE $\frac{1}{4}$ , N $\frac{1}{2}$ NW $\frac{1}{4}$ NE $\frac{1}{4}$ SE $\frac{1}{4}$ , SE $\frac{1}{4}$ NW $\frac{1}{4}$ NE $\frac{1}{4}$ SE $\frac{1}{4}$ , W $\frac{1}{2}$ NE $\frac{1}{4}$ NE $\frac{1}{4}$ SE $\frac{1}{4}$ , NE $\frac{1}{4}$ SW $\frac{1}{4}$ NE $\frac{1}{4}$ SE $\frac{1}{4}$ , NW $\frac{1}{4}$ SE $\frac{1}{4}$ NE $\frac{1}{4}$ SE $\frac{1}{4}$	6/26/65	423	123	90413
<u>Section 16, T2S R12E</u>					
Self Protection	SW $\frac{1}{4}$ NE $\frac{1}{4}$ SW $\frac{1}{4}$ NW $\frac{1}{4}$ , W $\frac{1}{2}$ SE $\frac{1}{4}$ SW $\frac{1}{4}$ NW $\frac{1}{4}$ , NW $\frac{1}{4}$ NE $\frac{1}{4}$ NW $\frac{1}{4}$ SW $\frac{1}{4}$ , W $\frac{1}{2}$ E $\frac{1}{2}$ NE $\frac{1}{4}$ SW $\frac{1}{4}$ NW $\frac{1}{4}$ , E $\frac{1}{2}$ NW $\frac{1}{4}$ NE $\frac{1}{4}$ SW $\frac{1}{4}$ NW $\frac{1}{4}$ , E $\frac{1}{2}$ SE $\frac{1}{4}$ NW $\frac{1}{4}$ SW $\frac{1}{4}$ NW $\frac{1}{4}$ , E $\frac{1}{2}$ E $\frac{1}{2}$ SW $\frac{1}{4}$ SW $\frac{1}{4}$ NW $\frac{1}{4}$ , W $\frac{1}{2}$ NE $\frac{1}{4}$ SE $\frac{1}{4}$ SW $\frac{1}{4}$ NW $\frac{1}{4}$ , E $\frac{1}{2}$ NE $\frac{1}{4}$ NW $\frac{1}{4}$ NW $\frac{1}{4}$ SW $\frac{1}{4}$	1/22/51	42	362	89203

*Do Not  
Index  
@ County*

RECEIVED  
B.L.M. AZ STATE OFFICE  
2002 AUG -6 A 9:11  
PHOENIX, ARIZONA

*(TD)  
TMC*

STATE OF ARIZONA )  
 )  
COUNTY OF PINAL ) SS.

\*\*\*\*\*

AFFIDAVIT OF RENTAL FEE PAYMENT  
For the period  
September 1, 2002 to August 31, 2003

RECEIVED  
B.L.M. AZ STATE OFFICE  
2002 AUG -6 A 9:11  
PHOENIX, ARIZONA

STATE OF ARIZONA )  
 )  
COUNTY OF MARICOPA ) SS.

Joseph Lévy, being duly sworn, deposes and says that he is a citizen of the United States and more than twenty-one years of age, and resides at 1606 Walnut Street, La Grande, Oregon 97850, in Union County, State of Oregon, and is personally acquainted with the hereinafter described mining claims situated in the Pioneer Mining District, Pinal County, Arizona, the location notices of which are recorded in the office of the County Recorder of said county as described below:

See Exhibit "A" attached


That the owner of said claims (10 lode mining claims) is Lewis and Thomas Williams, and that the enclosed "rental fees" of \$100.00 per claim for a total of \$1,000.00 (One Thousand dollars) were paid by Harborlite Corporation, P.O. Box 960, Superior, AZ 85273, for the purpose of complying with the laws of the United States pertaining to assessment of annual work, and that said claims are being held for the valuable mineral contained therein. This "rental fee" is required in accordance with the Act of October 5, 1992 (Public Law 102-381, 106 Stat. 1374, 1378-79) and is in lieu of the requirements for performing assessment work under 30 U.S.C. 28-28e and for filing an annual Affidavit of Labor with the proper office of the Bureau of Land Management as outlined under Section 314(a) and (c) of FLPMA and §3833.2.

These "rental fees" are being submitted to cover mining claims comprising a contiguous group.

DATED this 22 day of July, A.D., 2002

*Joseph Lévy*  
Joseph Lévy

Subscribed and sworn before me this 22<sup>nd</sup> day of July, A.D., 2002



*Jonna S. True*  
Notary Public

EXHIBIT "A"

<u>Lode Claim Name</u>	<u>Loc. Date</u>	<u>Book</u>	Pinal County	<u>Filing Date</u>	B.L.M. Data		<u>Locator</u>
			<u>Page(s)</u>		<u>Serial No.</u>	<u>Date</u>	
Bobbie Jo Perlite No. 1 Amended	10/6/85 1/11/90	1314 1651	459-60 501-02	10/7/85 1/15/90	A MC 245404	11/4/85 2/8/90	Thomas Williams
Bobbie Jo Perlite No. 2 Amended	10/6/85 1/11/90	1314 1651	457-58 503-04	10/7/85 1/15/90	A MC 245405	11/4/85 2/8/90	Thomas Williams
Bobbie Jo Perlite No. 3	10/6/85	1314	455-56	10/7/85	A MC 245406	11/4/85	Thomas Williams
Bobbie Jo Perlite No. 4	10/12/85	1315	788-89	10/15/85	A MC 245407	11/4/85	Thomas Williams
Bobbie Jo Perlite No. 5	10/12/85	1315	790-91	10/15/85	A MC 245408	11/4/85	Thomas Williams
Bobbie Jo Perlite No. 6	10/12/85	1315	792-93	10/15/85	A MC 245409	11/4/85	Thomas Williams
Bobbie Jo Perlite No. 7	10/12/85	1315	796-97	10/15/85	A MC 245410	11/4/85	Thomas Williams
Bobbie Jo Perlite No. 8	10/12/85	1315	794-95	10/15/85	A MC 245411	11/4/85	Thomas Williams
B J No. 9	2/10/90	1657	523-24	2/20/90	A MC 301847	3/2/90	Lewis Williams
B & J No. 10	4/8/92	1817	118-19	4/9/92	A MC 321062	4/30/92	Lewis Williams

*Do Not Index  
@ County*

PHOENIX, ARIZONA

2002 AUG -6 A 9 11

RECEIVED  
B.L.M. AZ STATE OFFICE

*DP  
1/11/90*

STATE OF ARIZONA )  
 )  
COUNTY OF PINAL ) SS.

\*\*\*\*\*

AFFIDAVIT OF RENTAL FEE PAYMENT  
For the period  
September 1, 2002 to August 31, 2003

RECEIVED  
B.L.M. AZ STATE OFFICE  
2002 AUG -6 A 9:11  
PHOENIX, ARIZONA

STATE OF ARIZONA )  
 )  
COUNTY OF MARICOPA ) SS.

Joseph Lévy, being duly sworn, deposes and says that he is a citizen of the United States and more than twenty-one years of age, and resides at 1606 Walnut Street, La Grande, Oregon 97850, in Union County, State of Oregon, and is personally acquainted with the hereinafter described mining claims situated in the Pioneer Mining District, Pinal County, Arizona, the location notices of which are recorded in the office of the County Recorder of said county as described below:

See Exhibit "A" attached

That the owner of said claims (2 lode mining claims and 1 millsite) is Harborlite Corporation, and that the enclosed "rental fees" of \$100.00 per claim for a total of \$300.00 (Three Hundred dollars) were paid by Harborlite Corporation, P.O. Box 960, Superior, AZ 85273, for the purpose of complying with the laws of the United States pertaining to assessment of annual work, and that said lode claims are being held for the valuable mineral contained therein and the millsite for the purpose of enhancing a fines containment area in conjunction with the mining operation. This "rental fee" is required in accordance with the Act of October 5, 1992 (Public Law 102-381, 106 Stat. 1374, 1378-79) and is in lieu of the requirements for performing assessment work under 30 U.S.C. 28-28e and for filing an annual Affidavit of Labor with the proper office of the Bureau of Land Management as outlined under Section 314(a) and (c) of FLPMA and §3833.2.

DATED this 22 day of July, A.D., 2002

*Joseph Lévy*  
Joseph Lévy

Subscribed and sworn before me this 22<sup>nd</sup> day of July, A.D., 2002



*Jonna S. True*  
Notary Public

EXHIBIT "A"

The following mining claims are located in Secs. 4, 8 & 9, T.2 S., R.12 E., G. & S.R.M., Pioneer Mining District, Pinal County, State of Arizona, the Location Notices are recorded in the office of the County Recorder of said county as described below:

<u>Claim Name</u>	<u>Docket</u>	<u>Page(s)</u>	<u>B.L.M. Serial #</u>
FORGOTTEN WEDGE lode	<del>374</del>	<del>545</del>	A MC 66077
MARY T. FRACTION lode	1668	450-451	A MC 303417
HARBORLITE MILLSITE NO. 3A Amended	1781 1797	639-640 124-125	A MC 317479

*Do Not Index  
@ County*

RECEIVED  
B.L.M. AZ STATE OFFICE  
2002 AUG -6 A 9:11  
PHOENIX, ARIZONA

*(3)  
TMC*

**United States Department of the Interior**  
**Bureau of Land Management**  
 BUSINESS & SUPPORT SVCS DIV  
 222 N CENTRAL AVE  
 PHOENIX, AZ 85004 -2203  
 Phone: (602) 417-9200

Receipt	
No:	534097

<b>Transaction #:</b> 558446	
<b>Date of Transaction:</b> 08/06/2002	
<b>CUSTOMER:</b>	WORLD MINERALS INC PO BOX 287 LA GRAND, OR 97850

LINE #	QTY	DESCRIPTION	REMARKS	UNIT PRICE	TOTAL
1	1.00	LOCATABLE MINERALS / MINING CLAIMS-NOT NEW-UNADJUD, ONE AUTH NO. ONLY / MINING CLAIM MONEY RECEIVED (455) <b>CASES:</b> AMC66079/\$16000.00	MAINT 2003 (160)	- n/a -	16000.00
<b>TOTAL:</b>					<b>\$16,000.00</b>

PAYMENT INFORMATION				
1	AMOUNT:	\$16,000.00	POSTMARKED:	N/A
	TYPE:	CHECK	RECEIVED:	08/06/2002
	CHECK NO:	2800373		
	NAME:	WORLD MINERALS INC PO BOX 287 LA GRAND OR 97850		

REMARKS

This receipt was generated by the automated BLM Collections and Billing System and is a paper representation of a portion of the official electronic record contained therein.





# WORLD MINERALS

World Minerals Inc.  
Post Office Box 287  
1501 6th Street  
LaGrande, OR 97850  
Tel: 541-963-3987  
Fax: 541-963-3995

July 23, 2001

U.S. Department of the Interior  
Bureau of Land Management  
Attn: Public Room  
222 N. Central Avenue  
Phoenix, AZ 85004

Gentlemen:

Enclosed are five (5) "Affidavit of Rental Fee Payment" for the period September 1, 2001 to August 31, 2002 with Exhibits "A" attached. These Affidavits pertain to the claims of Harborlite Corporation as follows:

Harborlite – 2 lodes, 1 mill site  
Bobbie Jo – 10 lodes  
Guzman – 10 placers  
Nord 135 lodes, 2 mill sites

We are enclosing our check in the amount of \$16,000.00 representing the fee for filing based on \$100.00 per claim rental fees for these 160 claims. Please acknowledge receipt of these rental fees.

Based on our previous correspondence, we are NOT paying fees for Guzman – 9 lodes because they have had the first half – mineral entry final certificate issued. I have attached a copy of your correspondence pertaining to those lodes.

Sincerely,  
WORLD MINERALS INC.

Joseph Lévy  
Chief Geologist

JL/jst

Enclosures  
Cc: J. Carraher

PHOENIX, ARIZONA  
2001 JUL 31 A 11: 23  
RECEIVED  
B.L.M. STATE OFFICE





# United States Department of the Interior

## BUREAU OF LAND MANAGEMENT

Arizona State Office  
222 North Central Avenue  
Phoenix, AZ 85004-2203

In reply refer to:

3840 (957)  
AMC 87677

April 26, 2001

Ms Jonna True  
World Minerals Inc.  
P.O. Box 287  
LaGrande, OR 97850

Dear Ms. Jonna True:

In response to your letter dated February 28, 2001, we have reviewed the list of claims that you have paid maintenance fees on in the state of Arizona. Upon examination of our records, we concur that you have paid maintenance fees for claims that have had the first half - mineral entry final certificate issued. In accordance with 43 CFR 3851.5, these payments are not required. Therefore, you will receive reimbursement for the subject claims' maintenance fees paid for the assessment years subsequent of and including 1996. The subject claims, their mining claim recordation numbers and the amount refunded for each are listed on the enclosure.

Per your request, the telephone number for Ken Phillips of the Bureau of Mines is (602)255-3795.

Sincerely,

*Mary B. Hyde*

*for*

Ivy J. Garcia  
Supervisor, Lands & Minerals Operations

PHOENIX, ARIZONA

2001 JUL 31 A 11:23

Enclosure

B.L.M. AZ STATE OFFICE  
RECEIVED

CLAIM NAME	MINING CLAIM RECORDATION NO.	REFUND AMT.
1. ATOMIC BOMB	AMC 87683 ✓	\$600.00
2. CRUZALITE	AMC 87684 ✓	\$600.00
3. DIVIDE	AMC 87681 ✓	\$600.00
4. HAVALINA	AMC 87680 ✓	\$600.00
5. HAVALINA NO.2	AMC 87679	\$600.00
6. I-DO-IT	AMC 87677	\$600.00
7. LA CHOLLA	AMC 87678	\$600.00
8. LOOK-OUT-WEDGE	AMC 87682 ✓	\$600.00
9. MARKIE'S FRACTION	AMC 87685 ✓	\$600.00

RECEIVED  
BLM. STATE OFFICE  
2001 JUL 31 A 11: 23  
PHOENIX, ARIZONA

**United States Department of the Interior**  
**Bureau of Land Management**  
 BUSINESS & SUPPORT SVCS DIV  
 222 N CENTRAL AVE  
 PHOENIX, AZ 85004 -2203  
 Phone: (602) 417-9200

Receipt	
No:	346969

<b>Transaction #:</b> 365024					
<b>Date of Transaction:</b> 07/31/2001					
CUSTOMER:		HARBORLITE PO BOX 287 LAGRANDE, OR 97850			
LINE #	QTY	COMMODITY / SUBJECT / ACTION / PRODUCT	REMARKS	UNIT PRICE	TOTAL
1	1.00	LOCATABLE MINERALS / MINING CLAIMS-NOT NEW-UNADJUD, ONE AUTH NO. ONLY / MINING CLAIM MONEY RECEIVED (455)	MAINT 2002 (160)	- n/a -	\$16,000.00
<b>TOTAL:</b>					<b>\$16,000.00</b>

PAYMENT INFORMATION			
1	AMOUNT:	\$16,000.00	POSTMARKED: N/A
	TYPE:	CHECK	RECEIVED: 07/31/2001
	CHECK NO:	72791	
	NAME:	HARBORLITE PO BOX 287 LAGRANDE OR 97850	

REMARKS
PHONE NO: SEE DOC

CASE SERIAL NUMBER INFORMATION		
TRNS #	LINE #	CASES
365024	1	AMC66077/\$16000.00

This receipt was generated by the automated BLM Collections and Billings System and is a paper representation of a portion of the official electronic record contained therein.

**ENTERED INTO COMPUTER**

*10/25/01 aj*

STATE OF ARIZONA )  
 )  
COUNTY OF PINAL ) SS.

\*\*\*\*\*

AFFIDAVIT OF RENTAL FEE PAYMENT  
For the period  
September 1, 2001 to August 31, 2002

STATE OF ARIZONA )  
 )  
COUNTY OF MARICOPA ) SS.

Joseph Lévy, being duly sworn, deposes and says that he is a citizen of the United States and more than twenty-one years of age, and resides at 1606 Walnut Street, La Grande, Oregon 97850, in Union County, State of Oregon, and is personally acquainted with the hereinafter described mining claims situated in the Pioneer Mining District, Pinal County, Arizona, the location notices of which are recorded in the office of the County Recorder of said county as described below:

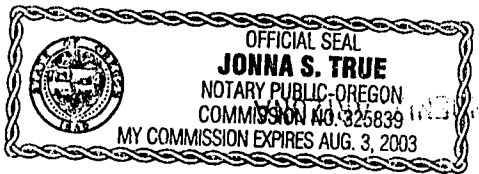
See Exhibit "A" attached

That the owner of said claims (2 lode mining claims and 1 millsite) is Harborlite Corporation, and that the enclosed "rental fees" of \$100.00 per claim for a total of \$300.00 (Three Hundred dollars) were paid by Harborlite Corporation, P.O. Box 960, Superior, AZ 85273, for the purpose of complying with the laws of the United States pertaining to assessment of annual work, and that said lode claims are being held for the valuable mineral contained therein and the millsite for the purpose of enhancing a fines containment area in conjunction with the mining operation. This "rental fee" is required in accordance with the Act of October 5, 1992 (Public Law 102-381, 106 Stat. 1374, 1378-79) and is in lieu of the requirements for performing assessment work under 30 U.S.C. 28-28e and for filing an annual Affidavit of Labor with the proper office of the Bureau of Land Management as outlined under Section 314(a) and (c) of FLPMA and §3833.2.

DATED this 23 day of July, A.D., 2001

*Joseph Lévy*  
\_\_\_\_\_  
Joseph Lévy

Subscribed and sworn before me this 23 day of July, A.D., 2001



*Jonna S. True*  
\_\_\_\_\_  
Notary Public

2001 JUL 31 A 11: 23

RECEIVED  
BLM. AZ STATE OFFICE

EXHIBIT "A"

The following mining claims are located in Secs. 4, 8 & 9, T.2 S., R.12 E., G. & S.R.M., Pioneer Mining District, Pinal County, State of Arizona, the Location Notices are recorded in the office of the County Recorder of said county as described below:

<u>Claim Name</u>	<u>Docket</u>	<u>Page(s)</u>	<u>B.L.M. Serial #</u>
FORGOTTEN WEDGE lode	374	545	A MC 66077
MARY T. FRACTION lode	1668	450-451	A MC 303417
HARBORLITE MILLSITE NO. 3A Amended	1781 1797	639-640 124-125	A MC 317479

*Do Not Index  
@ County*

RECEIVED  
BLM. AZ STATE OFFICE  
2001 JUL 31 A 11: 23  
PHOENIX, ARIZONA

STATE OF ARIZONA )  
 )  
COUNTY OF PINAL ) SS.

\*\*\*\*\*

AFFIDAVIT OF RENTAL FEE PAYMENT  
For the period  
September 1, 2001 to August 31, 2002

STATE OF ARIZONA )  
 )  
COUNTY OF MARICOPA ) SS.

Joseph Lévy, being duly sworn, deposes and says that he is a citizen of the United States and more than twenty-one years of age, and resides at 1606 Walnut Street, La Grande, Oregon 97850, in Union County, State of Oregon, and is personally acquainted with the hereinafter described mining claims situated in the Pioneer Mining District, Pinal County, Arizona, the location notices of which are recorded in the office of the County Recorder of said county as described below:

See Exhibit "A" attached

That the owner of said claims (10 lode mining claims) is Lewis and Thomas Williams, and that the enclosed "rental fees" of \$100.00 per claim for a total of \$1,000.00 (One Thousand dollars) were paid by Harborlite Corporation, P.O. Box 960, Superior, AZ 85273, for the purpose of complying with the laws of the United States pertaining to assessment of annual work, and that said claims are being held for the valuable mineral contained therein. This "rental fee" is required in accordance with the Act of October 5, 1992 (Public Law 102-381, 106 Stat. 1374, 1378-79) and is in lieu of the requirements for performing assessment work under 30 U.S.C. 28-28e and for filing an annual Affidavit of Labor with the proper office of the Bureau of Land Management as outlined under Section 314(a) and (c) of FLPMA and §3833.2.


These "rental fees" are being submitted to cover mining claims comprising a contiguous group.

DATED this 23 day of July, A.D., 2001

RECEIVED  
B.L.M. STATE OFFICE  
2001 JUL 31 A 11:24  
PHOENIX, ARIZONA

*Joseph Lévy*  
Joseph Lévy

Subscribed and sworn before me this 23 day of July, A.D., 2001



*Jorna S. True*  
Notary Public

EXHIBIT "A"

<u>Lode Claim Name</u>	<u>Loc. Date</u>	<u>Book</u>	<u>Pinal County</u>		<u>B.L.M. Data</u>		<u>Locator</u>
			<u>Page(s)</u>	<u>Filing Date</u>	<u>Serial No.</u>	<u>Date</u>	
Bobbie Jo Perlite No. 1	10/6/85	1314	459-60	10/7/85	A MC 245404	11/4/85	Thomas Williams
Amended	1/11/90	1651	501-02	1/15/90		2/8/90	
Bobbie Jo Perlite No. 2	10/6/85	1314	457-58	10/7/85	A MC 245405	11/4/85	Thomas Williams
Amended	1/11/90	1651	503-04	1/15/90		2/8/90	
Bobbie Jo Perlite No. 3	10/6/85	1314	455-56	10/7/85	A MC 245406	11/4/85	Thomas Williams
Bobbie Jo Perlite No. 4	10/12/85	1315	788-89	10/15/85	A MC 245407	11/4/85	Thomas Williams
Bobbie Jo Perlite No. 5	10/12/85	1315	790-91	10/15/85	A MC 245408	11/4/85	Thomas Williams
Bobbie Jo Perlite No. 6	10/12/85	1315	792-93	10/15/85	A MC 245409	11/4/85	Thomas Williams
Bobbie Jo Perlite No. 7	10/12/85	1315	796-97	10/15/85	A MC 245410	11/4/85	Thomas Williams
Bobbie Jo Perlite No. 8	10/12/85	1315	794-95	10/15/85	A MC 245411	11/4/85	Thomas Williams
B J No. 9	2/10/90	1657	523-24	2/20/90	A MC 301847	3/2/90	Lewis Williams
B & J No. 10	4/8/92	1617	118-19	4/9/92	A MC 321062	4/30/92	Lewis Williams

*Do Not Index @ County*

RECEIVED  
B.L.M. AZ STATE OFFICE  
2001 JUL 31 A 11:23  
PHOENIX, ARIZONA

STATE OF ARIZONA )  
 )  
COUNTY OF PINAL ) SS.

\*\*\*\*\*

AFFIDAVIT OF RENTAL FEE PAYMENT  
For the period  
September 1, 2001 to August 31, 2002

STATE OF ARIZONA )  
 )  
COUNTY OF MARICOPA ) SS.

Joseph Lévy, being duly sworn, deposes and says that he is a citizen of the United States and more than twenty-one years of age, and resides at 1606 Walnut Street, La Grande, Oregon 97850, in Union County, State of Oregon, and is personally acquainted with the hereinafter described mining claims situated in the Pioneer Mining District, Pinal County, Arizona, the location notices of which are recorded in the office of the County Recorder of said county as described below:

See Exhibit "A" attached


That the owner of said claims (10 "Guzman" placer mining claims) is Harborlite Corporation, P.O. Box 960, Superior, AZ 85273, and that the enclosed "rental fees" of \$100.00 per claim for a total of \$1,000.00 (One Thousand dollars) were paid by Harborlite Corporation, for the purpose of complying with the laws of the United States pertaining to assessment of annual work, and that said claims are being held for the valuable mineral contained therein. This "rental fee" is required in accordance with the Act of October 5, 1992 (Public Law 102-381, 106 Stat. 1374, 1378-79) and is in lieu of the requirements for performing assessment work under 30 U.S.C. 28-28e and for filing an annual Affidavit of Labor with the proper office of the Bureau of Land Management as outlined under Section 314(a) and (c) of FLPMA and §3833.2.

These "rental fees" are being submitted to cover mining claims comprising a contiguous group.

DATED this 23 day of July, A.D., 2001

RECEIVED  
B.L.M. AZ STATE OFFICE  
2001 JUL 31 A 11: 23  
PHOENIX, ARIZONA  
*Joseph Lévy*  
Joseph Lévy

Subscribed and sworn before me this 23 day of July, A.D., 2001



*Jonna S. True*  
Notary Public



EXHIBIT "A"

The following mining claims are located in Sections 8 & 16, T.2 S., R.12 E., Gila & Salt River Meridian, County of Pinal, State of Arizona and are duly recorded as indicated below, at the office of the County Recorder, Pinal County, Arizona:

<u>Placer Claim Name</u>	<u>Legal Description</u> <u>Section 8, T2S R12E</u>	<u>Date</u> <u>Located</u>	<u>Pinal County</u>		<u>BLM</u> <u>AMC#</u>
			<u>Book</u>	<u>Page</u>	
Black Eye	W $\frac{1}{2}$ SE $\frac{1}{4}$ SE $\frac{1}{4}$ NW $\frac{1}{4}$ , SW $\frac{1}{4}$ SE $\frac{1}{4}$ NW $\frac{1}{4}$ , W $\frac{1}{2}$ NW $\frac{1}{4}$ SE $\frac{1}{4}$ NW $\frac{1}{4}$	6/26/65	423	121	90407
Blueberry	NE $\frac{1}{4}$ SE $\frac{1}{4}$ NW $\frac{1}{4}$ E $\frac{1}{2}$ NW $\frac{1}{4}$ SE $\frac{1}{4}$ NW $\frac{1}{4}$ E $\frac{1}{2}$ SW $\frac{1}{4}$ NE $\frac{1}{4}$ NW $\frac{1}{4}$	6/26/65	423	116	90406
Dewdrop	N $\frac{1}{2}$ SW $\frac{1}{4}$ NE $\frac{1}{4}$	6/26/65	423	114	90411
Divide	SE $\frac{1}{4}$ SE $\frac{1}{4}$ NW $\frac{1}{4}$ SE $\frac{1}{4}$ , NE $\frac{1}{4}$ NE $\frac{1}{4}$ SW $\frac{1}{4}$ SE $\frac{1}{4}$ , N $\frac{1}{2}$ NW $\frac{1}{4}$ SE $\frac{1}{4}$ SE $\frac{1}{4}$ , NW $\frac{1}{4}$ NE $\frac{1}{4}$ SE $\frac{1}{4}$ SE $\frac{1}{4}$ , S $\frac{1}{2}$ SW $\frac{1}{4}$ NE $\frac{1}{4}$ SE $\frac{1}{4}$ , SW $\frac{1}{4}$ SE $\frac{1}{4}$ NE $\frac{1}{4}$ SE $\frac{1}{4}$	6/26/65	423	122	90414
Havalina	W $\frac{1}{2}$ NE $\frac{1}{4}$ NW $\frac{1}{4}$ SE $\frac{1}{4}$ , SE $\frac{1}{4}$ NW $\frac{1}{4}$ NW $\frac{1}{4}$ SE $\frac{1}{4}$ , N $\frac{1}{2}$ SE $\frac{1}{4}$ NW $\frac{1}{4}$ SE $\frac{1}{4}$ , SE $\frac{1}{4}$ NE $\frac{1}{4}$ NW $\frac{1}{4}$ SE $\frac{1}{4}$ , SW $\frac{1}{4}$ NW $\frac{1}{4}$ NE $\frac{1}{4}$ SE $\frac{1}{4}$ , NW $\frac{1}{4}$ SW $\frac{1}{4}$ NE $\frac{1}{4}$ SE $\frac{1}{4}$	6/26/65	423	117	90408
Havalina No. 1	N $\frac{1}{2}$ NW $\frac{1}{4}$ NW $\frac{1}{4}$ SE $\frac{1}{4}$ , NE $\frac{1}{4}$ NE $\frac{1}{4}$ SW $\frac{1}{4}$ , E $\frac{1}{2}$ NW $\frac{1}{4}$ NE $\frac{1}{4}$ SW $\frac{1}{4}$	6/26/65	423	118	90409
Havalina No. 2	E $\frac{1}{2}$ SE $\frac{1}{4}$ SE $\frac{1}{4}$ NW $\frac{1}{4}$ , SW $\frac{1}{4}$ SW $\frac{1}{4}$ NE $\frac{1}{4}$ , W $\frac{1}{2}$ SE $\frac{1}{4}$ SW $\frac{1}{4}$ NE $\frac{1}{4}$	6/26/65	423	120	90410
I-DO-IT	E $\frac{1}{2}$ SE $\frac{1}{4}$ SW $\frac{1}{4}$ NE $\frac{1}{4}$ , NW $\frac{1}{4}$ SE $\frac{1}{4}$ NE $\frac{1}{4}$ , W $\frac{1}{2}$ SW $\frac{1}{4}$ SE $\frac{1}{4}$ NE $\frac{1}{4}$	6/26/65	423	119	90412
Look-Out-Wedge	NE $\frac{1}{4}$ NE $\frac{1}{4}$ NW $\frac{1}{4}$ SE $\frac{1}{4}$ , N $\frac{1}{2}$ NW $\frac{1}{4}$ NE $\frac{1}{4}$ SE $\frac{1}{4}$ , SE $\frac{1}{4}$ NW $\frac{1}{4}$ NE $\frac{1}{4}$ SE $\frac{1}{4}$ , W $\frac{1}{2}$ NE $\frac{1}{4}$ NE $\frac{1}{4}$ SE $\frac{1}{4}$ , NE $\frac{1}{4}$ SW $\frac{1}{4}$ NE $\frac{1}{4}$ SE $\frac{1}{4}$ , NW $\frac{1}{4}$ SE $\frac{1}{4}$ NE $\frac{1}{4}$ SE $\frac{1}{4}$	6/26/65	423	123	90413
<u>Section 16, T2S R12E</u>					
Self Protection	SW $\frac{1}{4}$ NE $\frac{1}{4}$ SW $\frac{1}{4}$ NW $\frac{1}{4}$ , W $\frac{1}{2}$ SE $\frac{1}{4}$ SW $\frac{1}{4}$ NW $\frac{1}{4}$ , NW $\frac{1}{4}$ NE $\frac{1}{4}$ NW $\frac{1}{4}$ SW $\frac{1}{4}$ , W $\frac{1}{2}$ E $\frac{1}{2}$ NE $\frac{1}{4}$ SW $\frac{1}{4}$ NW $\frac{1}{4}$ , E $\frac{1}{2}$ NW $\frac{1}{4}$ NE $\frac{1}{4}$ SW $\frac{1}{4}$ NW $\frac{1}{4}$ , E $\frac{1}{2}$ SE $\frac{1}{4}$ NW $\frac{1}{4}$ SW $\frac{1}{4}$ NW $\frac{1}{4}$ , E $\frac{1}{2}$ E $\frac{1}{2}$ SW $\frac{1}{4}$ SW $\frac{1}{4}$ NW $\frac{1}{4}$ , W $\frac{1}{2}$ NE $\frac{1}{4}$ SE $\frac{1}{4}$ SW $\frac{1}{4}$ NW $\frac{1}{4}$ , E $\frac{1}{2}$ NE $\frac{1}{4}$ NW $\frac{1}{4}$ NW $\frac{1}{4}$ SW $\frac{1}{4}$	1/22/51	42	362	89203

*Do Not  
Index  
@ County*

RECEIVED  
B.L.M. AZ STATE OFFICE  
2001 JUL 31 A 11: 23  
PHOENIX, ARIZONA

STATE OF ARIZONA )  
 )  
COUNTY OF PINAL ) SS.

\*\*\*\*\*

AFFIDAVIT OF RENTAL FEE PAYMENT  
For the period  
September 1, 2001 to August 31, 2002

STATE OF ARIZONA )  
 )  
COUNTY OF MARICOPA ) SS.

Joseph Lévy, being duly sworn, deposes and says that he is a citizen of the United States and more than twenty-one years of age, and resides at 1606 Walnut Street, La Grande, Oregon 97850, in Union County, State of Oregon, and is personally acquainted with the hereinafter described millsite claims situated in the Pioneer Mining District, Pinal County, Arizona, the location notices of which are recorded in the office of the County Recorder of said county as described below:

See Exhibit "A" (7 pages) attached


That the owner of said claims (2 mill sites and 135 lodes formerly known as the Nord claims) is Harborlite Corporation, and that the enclosed "rental fees" of \$100.00 per claim for a total of \$13,700.00 (Thirteen Thousand, Seven Hundred dollars) were paid by Harborlite Corporation, P.O. Box 960, Superior, AZ 85273, for the purpose of complying with the laws of the United States pertaining to assessment of annual work, and that said claims are being held for the purpose of mining (on lode claims) and milling (on millsites) perlite ore which is mined on our lode claims. This "rental fee" is required in accordance with the Act of October 5, 1992 (Public Law 102-381, 106 Stat. 1374, 1378-79) and is in lieu of the requirements for performing assessment work under 30 U.S.C. 28-28e and for filing an annual Affidavit of Labor with the proper office of the Bureau of Land Management as outlined under Section 314(a) and (c) of FLPMA and §3833.2.

DATED this 23 day of July, A.D., 2001

RECEIVED  
B.L.M. AT STATE OFFICE  
2001 JUL 31 A 11: 23  
PHOENIX, ARIZONA

Joseph Lévy  
Joseph Lévy

Subscribed and sworn before me this 23 day of July, A.D., 2001



Jonna S. True  
Notary Public

EXHIBIT "A"

(page 1)

The following mining claims are located in Pinal County, State of Arizona, the location notices of which are recorded in the office of the County Recorder of said County as described below:

<u>Claim Name</u>	<u>Book/Docket</u>	<u>Page(s)</u>	<u>B.L.M. Serial #</u>
ROSEMARIE No. 6 Exception lode (situate in Sec.8)	507	87	A MC 66079
Candy Rock Fraction lode (situate in Sec. 16)	1556	712-713	A MC 289764
Lucero millsite (situate in Sec. 4)	1786	558-559	A MC 319070
Cynthia & John millsite (situate in Sec. 4)	893	426-427	A MC 94571

*Do Not Index  
@ County*

All claims are located in T.2 S., R.12 E., G. & S.R.M.

RECEIVED  
B.L.M. AZ STATE OFFICE  
2001 JUL 31 A 11: 23  
PHOENIX, ARIZONA

7

EXHIBIT "A"

(page 2)

The following lode mining claims are located in Secs. 8 & 9, T.2 S., R.12 E., Gila & Salt River Meridian, County of Pinal, State of Arizona:

<u>Lode Claim Name</u>	<u>Recorded</u>		<u>B.L.M. Serial #</u>
	<u>Book</u>	<u>Page</u>	
ROSEMARIE No. 1 Exception Amended	500 507	414 86	A MC 66078
ROSEMARIE No. 7 Exception Amended	500 507	420 88	A MC 66080
ROSEMARIE No. 8 Exception Amended Amended	500 507 Doc. 1082-045	421 89	A MC 66081
ROSEMARIE No. 9 Exception Amended	500 507	422 90	A MC 66082
ROSEMARIE No. 10 Exception Amended	500 507	423 91	A MC 66083
ROSEMARIE No. 12 Exception Amended Amended	500 507 Doc. 1082-047	425 92	A MC 66084
ROSEMARIE No. 13 Exception Amended	500 507	426 93	A MC 66085
ROSEMARIE No. 14 Exception Amended	500 507	427 94	A MC 66086

*Do Not  
Index  
@ County*

PHOENIX, ARIZONA

2001 JUL 31 A 11: 23

RECEIVED  
B.L.M. AZ STATE OFFICE

8

EXHIBIT "A"

(page 3)

The following mining claims are located in Secs. 27, 28, 32, 33 & 34, T.2 S., R.12 E., and Secs. 3 & 4, T.3 S., R12 E., Gila & Salt River Meridian, County of Pinal, State of Arizona:

<u>Lode Claim Name</u>	<u>Book</u>	<u>Recorded</u>	<u>Page</u>	<u>B.L.M. Serial #</u>
Hal #1	1382		220-221	A MC 259557
Hal #2	1382		222-223	A MC 259558
Hal #3	1382		224-225	A MC 259559
Hal #4	1382		226-227	A MC 259560
Hal #5	1382		228-229	A MC 259561
Hal #6	1382		230-231	A MC 259562
Hal #7	1382		232-233	A MC 259563
Hal #8	1382		234-235	A MC 259564
Hal #9	1382		236-237	A MC 259565
Hal #10	1382		238-239	A MC 259566
Hal #11	1382		240-241	A MC 259567
Hal #12	1382		242-243	A MC 259568
Hal #13	1382		244-245	A MC 259569
Hal #14	1382		246-247	A MC 259570
Hal #15	1382		248-249	A MC 259571
Hal #16	1382		250-251	A MC 259572
Hal #17	1382		252-253	A MC 259573
Hal #18	1382		254-255	A MC 259574
Hal #19	1382		256-257	A MC 259575
Hal #20	1382		258-259	A MC 259576
Hal #21	1382		260-261	A MC 259577
Hal #22	1382		262-263	A MC 259578
Hal #23	1382		264-265	A MC 259579
Hal #24	1382		266-267	A MC 259580
Hal #25	1382		268-269	A MC 259581
Hal #26	1382		270-271	A MC 259582
Hal #27	1382		272-273	A MC 259583
Hal #28	1832		274-275	A MC 259584
Hal #29	1382		276-277	A MC 259585
Hal #30	1382		278-279	A MC 259586
Hal #31	1382		280-281	A MC 259587
Hal #32	1382		282-283	A MC 259588
Hal #33	1382		284-285	A MC 259589
Hal #34	1382		286-287	A MC 259590
Hal #35	1382		288-289	A MC 259591
Hal #36	1382		290-291	A MC 259592
Tekoa #9	1382		410-411	A MC 259652
Tekoa #10	1382		412-413	A MC 259653
Tekoa #11	1382		414-415	A MC 259654
Tekoa #12	1382		416-417	A MC 259655
Tekoa #13	1382		418-419	A MC 259656

B.L.M. RECEIVED  
 PHOENIX, ARIZONA  
 2001 JUL 31 A 11:23  
 STATE OFFICE

*Do Not Index  
 @ County*

EXHIBIT "A"

(page 4)

The following mining claims are located in Sec. 16, 17 & 20, T.2 S., R.12 E., Gila & Salt River Meridian, County of Pinal, State of Arizona:

<u>Lode Claim Name</u>	<u>Book</u>	<u>Recorded Page</u>	<u>B.L.M. Serial #</u>
Magic #1	1382	292-293	A MC 259593
Magic #2	1382	294-295	A MC 259594
Magic #3	1382	296-297	A MC 259595
Magic #4	1382	298-299	A MC 259596
Magic #5	1382	300-301	A MC 259597
Magic #6	1382	302-303	A MC 259598
Magic #7	1382	304-305	A MC 259599
Magic #8	1382	306-307	A MC 259600
Magic #9	1382	308-309	A MC 259601
Magic #10	1382	310-311	A MC 259602
Magic #11	1382	312-313	A MC 259603
Magic #12	1382	314-315	A MC 259604
Magic #13	1382	316-317	A MC 259605
Magic #14	1382	318-319	A MC 259606
Magic #15	1382	320-321	A MC 259607
Magic #23	1382	336-337	A MC 259615
Magic #24	1382	338-339	A MC 259616
Magic #25	1382	340-341	A MC 259617
Magic #26	1382	342-343	A MC 259618
Magic #27	1556	710-711	A MC 289765

*Do Not Index  
@ County*

RECEIVED  
BLM, AZ STATE OFFICE  
2001 JUL 31 11:23  
PHOENIX, ARIZONA

EXHIBIT "A"

(page 5)

The following mining claims are located in Sec. 12, T.2 S., R.11 E. and Secs. 7 & 8, T.2 S., R.12 E., Gila & Salt River Meridian, County of Pinal, State of Arizona:

<u>Lode Claim Name</u>	<u>Recorded</u>		<u>B.L.M. Serial #</u>
	<u>Book</u>	<u>Page</u>	
Seattle #1	1382	344-345	A MC 259619
Seattle #2	1382	346-347	A MC 259620
Seattle #3	1382	348-349	A MC 259621
Seattle #4	1382	350-351	A MC 259622
Seattle #5	1382	352-353	A MC 259623
Seattle #6	1382	354-355	A MC 259624
Seattle #7	1382	356-357	A MC 259625
Seattle #8	1382	358-359	A MC 259626
Seattle #9	1382	360-361	A MC 259627
Seattle #10	1382	362-363	A MC 259628
Seattle #11	1382	364-365	A MC 259629
Seattle #12	1382	366-367	A MC 259630
Seattle #13	1382	368-369	A MC 259631
Seattle #14	1382	370-371	A MC 259632
Seattle #15	1382	372-373	A MC 259633
Seattle #16	1382	374-375	A MC 259634
Seattle #17	1382	376-377	A MC 259635
Seattle #18	1382	378-379	A MC 259636
Seattle #19	1382	380-381	A MC 259637
Seattle #20	1382	382-383	A MC 259638
Seattle #21	1382	384-385	A MC 259639
Seattle #22	1382	386-387	A MC 259640
Seattle #23	1382	388-389	A MC 259641
Seattle #24	1382	390-391	A MC 259642
Seattle #25	1382	392-393	A MC 259643

*Do Not Index  
@ County*

PHOENIX, ARIZONA

2001 JUL 31 11:23

RECEIVED  
B.L.M. AZ STATE OFFICE

EXHIBIT "A"

(page 6)

The following mining claims are located in Secs. 8, 17 and 18, T.2 S., R.12 E., Gila & Salt River Meridian, County of Pinal, State of Arizona:

<u>Lode Claim Name</u>	<u>Recorded</u>		<u>B.L.M. Serial #</u>
	<u>Book</u>	<u>Page</u>	
Sil-Flo No. 1	1420	465-466	A MC 265778
Sil-Flo No. 2	1420	467-468	A MC 265779
Sil-Flo No. 3	1420	469-470	A MC 265780
Sil-Flo No. 4	1420	471-472	A MC 265781
Sil-Flo No. 5	1420	473-474	A MC 265782
Sil-Flo No. 6	1420	475-476	A MC 265783
Sil-Flo No. 7	1420	477-478	A MC 265784
Sil-Flo No. 8	1420	479-480	A MC 265785
Sil-Flo No. 9	1420	481-482	A MC 265786
Sil-Flo No. 10	1420	483-484	A MC 265787
Sil-Flo No. 11	1420	485-486	A MC 265788
Sil-Flo No. 12	1420	487-488	A MC 265789
Sil-Flo No. 13	1420	489-490	A MC 265790
Sil-Flo No. 14	1420	491-492	A MC 265791
Sil-Flo No. 15	1420	493-494	A MC 265792
Sil-Flo No. 16	1420	495-496	A MC 265793
Sil-Flo No. 17	1420	497-498	A MC 265794
Sil-Flo No. 18	1420	499-500	A MC 265795

*Do Not Index  
@ County*

PHOENIX, ARIZONA  
2001 JUL 31 A 11: 23  
RECEIVED  
B.L.M. AZ STATE OFFICE



EXHIBIT "A"

(page 7)

The following mining claims are located in Secs. 15, 16, 21 and 22, T.2 S., R.12 E., Gila & Salt River Meridian, County of Pinal, State of Arizona:

<u>Lode Claim Name</u>	<u>Recorded</u>		<u>B.L.M. Serial #</u>
	<u>Book</u>	<u>Page</u>	
Sil-Flo No. 19	1420	501-502	A MC 265796
Sil-Flo No. 20	1420	503-504	A MC 265797
Sil-Flo No. 21	1420	505-506	A MC 265798
Sil-Flo No. 22	1420	507-508	A MC 265799
Sil-Flo No. 23	1420	509-510	A MC 265800
Sil-Flo No. 24	1420	511-512	A MC 265801
Sil-Flo No. 25	1420	513-514	A MC 265802
Sil-Flo No. 26	1420	515-516	A MC 265803
Sil-Flo No. 27	1420	517-518	A MC 265804
Sil-Flo No. 28	1420	519-520	A MC 265805
Sil-Flo No. 29	1420	521-522	A MC 265806
Sil-Flo No. 30	1420	523-524	A MC 265807
Sil-Flo No. 31	1420	525-526	A MC 265808
Sil-Flo No. 32	1420	527-528	A MC 265809
Sil-Flo No. 33	1420	529-530	A MC 265810
Sil-Flo No. 34	1420	531-532	A MC 265811
Sil-Flo No. 35	1420	533-534	A MC 265812
Sil-Flo No. 36	1396	458-459	A MC 262396
Amended	1420	535-536	
Sil-Flo No. 37	1396	460-461	A MC 262397
Amended	1420	537-538	
Volcano No. 12R	1396	462-463	A MC 262398
Amended	1420	539-540	
(Amended name -- Sil Flo No. 38)			
Sil-Flo No. 39	1420	541-542	A MC 265813

*Do Not Index  
@ County*

PHOENIX, ARIZONA

2001 JUL 31 A 11: 24

RECEIVED  
B.L.M. AZ STATE OFFICE





# WORLD MINERALS

World Minerals Inc.  
Post Office Box 287  
1501 6th Street  
LaGrande, OR 97850  
Tel: 541-963-3987  
Fax: 541-963-3995

July 30, 2000

U.S. Department of the Interior  
Bureau of Land Management  
Attn: Public Room  
222 N. Central Avenue  
Phoenix, AZ 85004

Gentlemen:

Enclosed are five (5) "Affidavit of Rental Fee Payment" for the period September 1, 2000 to August 31, 2001 with Exhibits "A" attached. These Affidavits pertain to the claims of Harborlite Corporation as follows:

Harborlite – 2 lodes, 1 mill site  
Bobbie Jo – 10 lodes  
Guzman – 9 lodes, 10 placers  
Nord 135 lodes, 2 mill sites

We are enclosing our check in the amount of \$16,900.00 representing the fee for filing based on \$100.00 per claim rental fees for these 169 claims. Please acknowledge receipt of these rental fees.

Sincerely,  
WORLD MINERALS INC.

Joseph Lévy  
Chief Geologist

JL/jst

Enclosures

Cc: J. Carraher

PHOENIX, ARIZONA

2000 JUL 28 A 9:06

RECEIVED  
BLM, AZ STATE OFFICE

STATE OF ARIZONA )  
 )  
COUNTY OF PINAL ) SS.

\*\*\*\*\*

AFFIDAVIT OF RENTAL FEE PAYMENT  
For the period  
September 1, 2000 to August 31, 2001

RECEIVED  
BLM STATE OFFICE  
2000 JUL 28 A 9:06  
PIECEIN, ARIZONA

STATE OF ARIZONA )  
 )  
COUNTY OF MARICOPA ) SS.

Joseph Lévy, being duly sworn, deposes and says that he is a citizen of the United States and more than twenty-one years of age, and resides at 1606 Walnut Street, La Grande, Oregon 97850, in Union County, State of Oregon, and is personally acquainted with the hereinafter described mining claims situated in the Pioneer Mining District, Pinal County, Arizona, the location notices of which are recorded in the office of the County Recorder of said county as described below:


See Exhibit "A" attached

That the owner of said claims (2 lode mining claims and 1 millsite) is Harborlite Corporation, and that the enclosed "rental fees" of \$100.00 per claim for a total of \$300.00 (Three Hundred dollars) were paid by Harborlite Corporation, P.O. Box 960, Superior, AZ 85273, for the purpose of complying with the laws of the United States pertaining to assessment of annual work, and that said lode claims are being held for the valuable mineral contained therein and the millsite for the purpose of enhancing a fines containment area in conjunction with the mining operation. This "rental fee" is required in accordance with the Act of October 5, 1992 (Public Law 102-381, 106 Stat. 1374, 1378-79) and is in lieu of the requirements for performing assessment work under 30 U.S.C. 28-28e and for filing an annual Affidavit of Labor with the proper office of the Bureau of Land Management as outlined under Section 314(a) and (c) of FLPMA and §3833.2.

DATED this 11 day of July, A.D., 2000

Joseph Lévy  
Joseph Lévy

Subscribed and sworn before me this 11<sup>th</sup> day of July, A.D., 2000



Jonna S. True  
Notary Public

EXHIBIT "A"

The following mining claims are located in Secs. 4, 8 & 9, T.2 S., R.12 E., G. & S.R.M., Pioneer Mining District, Pinal County, State of Arizona, the Location Notices are recorded in the office of the County Recorder of said county as described below:

<u>Claim Name</u>	<u>Docket</u>	<u>Page(s)</u>	<u>B.L.M. Serial #</u>
Forgotten Wedge lode	<del>374</del>	<del>548</del>	A MC 66077 -
MARY T. FRACTION lode	1668	450-451	A MC 303417 -
HARBORLITE MILLSITE NO. 3A Amended	1781 <del>1797</del>	639-640 <del>124-125</del>	A MC 317479 -

*Do Not Index  
@ County*

RECEIVED  
B.L.M. STATE OFFICE  
2000 JUL 28 A 9:06  
PINAL COUNTY, ARIZONA

**ENTERED INTO COMPUTER**

*J 7/31/00*

**VERIFIED**

*J 8-1-00*

*(3) KC*

STATE OF ARIZONA )  
 )  
COUNTY OF PINAL ) SS.

\*\*\*\*\*

AFFIDAVIT OF RENTAL FEE PAYMENT  
For the period  
September 1, 2000 to August 31, 2001

STATE OF ARIZONA )  
 )  
COUNTY OF MARICOPA ) SS.


RECEIVED  
B.L.M. STATE OFFICE  
2000 JUL 28 A 9:07  
TUCSON, ARIZONA

Joseph Lévy, being duly sworn, deposes and says that he is a citizen of the United States and more than twenty-one years of age, and resides at 1606 Walnut Street, La Grande, Oregon 97850, in Union County, State of Oregon, and is personally acquainted with the hereinafter described millsite claims situated in the Pioneer Mining District, Pinal County, Arizona, the location notices of which are recorded in the office of the County Recorder of said county as described below:

See Exhibit "A" (7 pages) attached

That the owner of said claims (2 mill sites and 135 lodes formerly known as the Nord claims) is Harborlite Corporation, and that the enclosed "rental fees" of \$100.00 per claim for a total of \$13,700.00 (Thirteen Thousand, Seven Hundred dollars) were paid by Harborlite Corporation, P.O. Box 960, Superior, AZ 85273, for the purpose of complying with the laws of the United States pertaining to assessment of annual work, and that said claims are being held for the purpose of mining (on lode claims) and milling (on millsites) perlite ore which is mined on our lode claims. This "rental fee" is required in accordance with the Act of October 5, 1992 (Public Law 102-381, 106 Stat. 1374, 1378-79) and is in lieu of the requirements for performing assessment work under 30 U.S.C. 28-28e and for filing an annual Affidavit of Labor with the proper office of the Bureau of Land Management as outlined under Section 314(a) and (c) of FLPMA and §3833.2.

DATED this 11 day of July, A.D., 2000

  
Joseph Lévy

Subscribed and sworn before me this 11th day of July, A.D., 2000



  
Notary Public

EXHIBIT "A"

(page 1)

The following mining claims are located in Pinal County, State of Arizona, the location notices of which are recorded in the office of the County Recorder of said County as described below:

<u>Claim Name</u>	<u>Book/Docket</u>	<u>Page(s)</u>	<u>B.L.M. Serial #</u>
ROSEMARIE No. 6 Exception lode (situate in Sec.8)	<del>507</del>	<del>87</del>	A MC 66079 x
Candy Rock Fraction lode (situate in Sec. 16)	1556	712-713	A MC 289764 -
Lucero millsite (situate in Sec. 4)	1786	558-559	A MC 319070 -
Cynthia & John millsite (situate in Sec. 4)	993	426-427	A MC 94571 -

*Do Not  
Index @  
County*

All claims are located in T.2 S., R.12 E., G. & S.R.M.

*(4) KC*

**ENTERED INTO COMPUTER**

*L 7/31/00*

**VERIFIED**

*Dr 8-1-00*

BLM. STATE OFFICE  
2000 JUL 28 A 9: 07  
PINAL COUNTY, ARIZONA

STATE OF ARIZONA )  
 ) SS.  
COUNTY OF PINAL )

\*\*\*\*\*

AFFIDAVIT OF RENTAL FEE PAYMENT  
For the period  
September 1, 2000 to August 31, 2001

STATE OF ARIZONA )  
 ) SS.  
COUNTY OF MARICOPA )

RECEIVED  
B.L.M. AZ OFFICE  
2000 JUL 28 A  
PINAL COUNTY ARIZONA

Joseph Lévy, being duly sworn, deposes and says that he is a citizen of the United States and more than twenty-one years of age, and resides at 1606 Walnut Street, La Grande, Oregon 97850, in Union County, State of Oregon, and is personally acquainted with the hereinafter described mining claims situated in the Pioneer Mining District, Pinal County, Arizona, the location notices of which are recorded in the office of the County Recorder of said county as described below:

See Exhibit "A" attached


That the owner of said claims (10 lode mining claims) is Lewis and Thomas Williams, and that the enclosed "rental fees" of \$100.00 per claim for a total of \$1,000.00 (One Thousand dollars) were paid by Harborlite Corporation, P.O. Box 960, Superior, AZ 85273, for the purpose of complying with the laws of the United States pertaining to assessment of annual work, and that said claims are being held for the valuable mineral contained therein. This "rental fee" is required in accordance with the Act of October 5, 1992 (Public Law 102-381, 106 Stat. 1374, 1378-79) and is in lieu of the requirements for performing assessment work under 30 U.S.C. 28-28e and for filing an annual Affidavit of Labor with the proper office of the Bureau of Land Management as outlined under Section 314(a) and (c) of FLPMA and §3833.2.

These "rental fees" are being submitted to cover mining claims comprising a contiguous group.

DATED this 11 day of July, A.D., 2000

*Joseph Lévy*  
Joseph Lévy

Subscribed and sworn before me this 11<sup>th</sup> day of July, A.D., 2000



*Jonna S. True*  
Notary Public



EXHIBIT "A"

<u>Lode Claim Name</u>	<u>Loc. Date</u>	<u>Book</u>	<u>Pinal County</u>		<u>B.L.M. Data</u>		<u>Locator</u>
			<u>Page(s)</u>	<u>Filing Date</u>	<u>Serial No.</u>	<u>Date</u>	
Bobbie Jo Perlite No. 1 Amended	10/6/85 1/11/90	<del>1314</del> 1651	459-60 501-02	<del>10/7/85</del> 1/15/90	A MC 245404	11/4/85 2/8/90	Thomas Williams
Bobbie Jo Perlite No. 2 Amended	10/6/85 1/11/90	<del>1314</del> 1651	457-58 503-04	<del>10/7/85</del> 1/15/90	A MC 245405	11/4/85 2/8/90	Thomas Williams
Bobbie Jo Perlite No. 3	10/6/85	1314	455-56	10/7/85	A MC 245406	11/4/85	Thomas Williams
Bobbie Jo Perlite No. 4	10/12/85	1315	788-89	10/15/85	A MC 245407	11/4/85	Thomas Williams
Bobbie Jo Perlite No. 5	10/12/85	1315	790-91	10/15/85	A MC 245408	11/4/85	Thomas Williams
Bobbie Jo Perlite No. 6	10/12/85	1315	792-93	10/15/85	A MC 245409	11/4/85	Thomas Williams
Bobbie Jo Perlite No. 7	10/12/85	1315	796-97	10/15/85	A MC 245410	11/4/85	Thomas Williams
Bobbie Jo Perlite No. 8	10/12/85	1315	794-95	10/15/85	A MC 245411	11/4/85	Thomas Williams
B J No. 9	2/10/90	1657	523-24	2/20/90	A MC 301847	3/2/90	Lewis Williams
B & J No. 10	4/8/92	1817	118-19	4/9/92	A MC 321062	4/30/92	Lewis Williams

Do Not Index  
@ County

(10) KC

RECEIVED  
BLM STATE OFFICE  
2000 JUL 28 A 9:06

PHOENIX ARIZONA

ENTERED INTO SYSTEM

7/31/00

VERIFIED  
8/1/00

STATE OF ARIZONA )  
 )  
COUNTY OF PINAL ) SS.

\*\*\*\*\*

AFFIDAVIT OF RENTAL FEE PAYMENT  
For the period  
September 1, 2000 to August 31, 2001

STATE OF ARIZONA )  
 )  
COUNTY OF MARICOPA ) SS.

RECEIVED  
BLM STATE OFFICE  
2000 JUL 28 A 9:00  
PHOENIX, ARIZONA

Joseph Lévy, being duly sworn, deposes and says that he is a citizen of the United States and more than twenty-one years of age, and resides at 1606 Walnut Street, La Grande, Oregon 97850, in Union County, State of Oregon, and is personally acquainted with the hereinafter described mining claims situated in the Pioneer Mining District, Pinal County, Arizona, the location notices of which are recorded in the office of the County Recorder of said county as described below:

See Exhibit "A" attached


That the owner of said claims (9 "Guzman" lode mining claims) is Harborlite Corporation, P.O. Box 960, Superior, AZ 85273, and that the enclosed "rental fees" of \$100.00 per claim for a total of \$900.00 (Nine Hundred dollars) were paid by Harborlite Corporation, for the purpose of complying with the laws of the United States pertaining to assessment of annual work, and that said claims are being held for the valuable mineral contained therein. This "rental fee" is required in accordance with the Act of October 5, 1992 (Public Law 102-381, 106 Stat. 1374, 1378-79) and is in lieu of the requirements for performing assessment work under 30 U.S.C. 28-28e and for filing an annual Affidavit of Labor with the proper office of the Bureau of Land Management as outlined under Section 314(a) and (c) of FLPMA and §3833.2.

These "rental fees" are being submitted to cover mining claims comprising a contiguous group.

DATED this 11 day of July, A.D., 2000

Joseph Lévy  
Joseph Lévy

Subscribed and sworn before me this 11<sup>th</sup> day of July, A.D., 2000



Jonna S. True  
Notary Public

EXHIBIT "A"

The following mining claims are located in Sections 8 & 9, T.2 S., R.12 E., Gila & Salt River Meridian, County of Pinal, State of Arizona and are duly recorded as indicated below, at the office of the County Recorder, Pinal County, Arizona:

<u>Lode Name</u>	<u>Book</u>	<u>Page(s)</u>	<u>B.L.M. Serial #</u>	<u>Location Date</u>
I-DO-IT	53	414	A MC 87677	4/13/45
Amended	443	89		
2nd Amended	1618	373-374		
LA CHOLLA	54	119	A MC 87678	12/17/45
Amended	1618	375-376		
HAVALINA No. 2	53	428	A MC 87679	6/04/45
Amended	443	88		
2nd Amended	1618	381-382		
HAVALINA	53	427	A MC 87680	4/11/45
Amended	1618	379-380		
DIVIDE	54	117	A MC 87681	12/06/45
Amended	443	90		
2nd Amended	1618	383-384		
LOOK-OUT-WEDGE	54	351	A MC 87682	3/29/46
Amended	443	91		
2nd Amended	1618	385-386		
ATOMIC BOMB	54	48	A MC 87683	11/13/45
Amended	1618	377-378		
CRUZALITE	488	246	A MC 87684	11/04/65
Amended	1618	387-388		
MARKIE'S FRACTION	267	500	A MC 87685	5/01/60
Amended	1618	389-390		

*Do Not Index  
@ County*

ENTERED INTO COMPUTER

*L 7/31/00*

VERIFIED

*So 8/1/00*

*(9) KC*

PINAL COUNTY, ARIZONA

2000 JUL 28 A 9:06

RECEIVED  
B.L.M. CLAIMS OFFICE

STATE OF ARIZONA )  
 )  
COUNTY OF PINAL ) SS.

\*\*\*\*\*

AFFIDAVIT OF RENTAL FEE PAYMENT  
For the period  
September 1, 2000 to August 31, 2001

STATE OF ARIZONA )  
 )  
COUNTY OF MARICOPA ) SS.

RECORDED  
2000 JUL 28 A 9:00  
BLM DISTRICT OFFICE  
MARICOPA, ARIZONA

Joseph Lévy, being duly sworn, deposes and says that he is a citizen of the United States and more than twenty-one years of age, and resides at 1606 Walnut Street, La Grande, Oregon 97850, in Union County, State of Oregon, and is personally acquainted with the hereinafter described mining claims situated in the Pioneer Mining District, Pinal County, Arizona, the location notices of which are recorded in the office of the County Recorder of said county as described below:

See Exhibit "A" attached

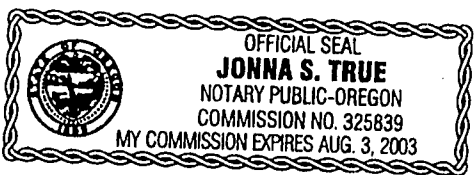
That the owner of said claims (10 "Guzman" placer mining claims) is Harborlite Corporation, P.O. Box 960, Superior, AZ 85273, and that the enclosed "rental fees" of \$100.00 per claim for a total of \$1,000.00 (One Thousand dollars) were paid by Harborlite Corporation, for the purpose of complying with the laws of the United States pertaining to assessment of annual work, and that said claims are being held for the valuable mineral contained therein. This "rental fee" is required in accordance with the Act of October 5, 1992 (Public Law 102-381, 106 Stat. 1374, 1378-79) and is in lieu of the requirements for performing assessment work under 30 U.S.C. 28-28e and for filing an annual Affidavit of Labor with the proper office of the Bureau of Land Management as outlined under Section 314(a) and (c) of FLPMA and §3833.2.

These "rental fees" are being submitted to cover mining claims comprising a contiguous group.

DATED this 11 day of July, A.D., 2000

*Joseph Lévy*  
\_\_\_\_\_  
Joseph Lévy

Subscribed and sworn before me this 11<sup>th</sup> day of July, A.D., 2000



*Jonna S. True*  
\_\_\_\_\_  
Notary Public

EXHIBIT "A"

The following mining claims are located in Sections 8 & 16, T.2 S., R.12 E., Gila & Salt River Meridian, County of Pinal, State of Arizona and are duly recorded as indicated below, at the office of the County Recorder, Pinal County, Arizona:

<u>Placer Claim Name</u>	<u>Legal Description</u> <u>Section 8, T2S R12E</u>	<u>Date Located</u>	<u>Pinal County</u>		<u>BLM AMC#</u>
			<u>Book</u>	<u>Page</u>	
Black Eye	W $\frac{1}{2}$ SE $\frac{1}{4}$ SE $\frac{1}{4}$ NW $\frac{1}{4}$ , SW $\frac{1}{4}$ SE $\frac{1}{4}$ NW $\frac{1}{4}$ , W $\frac{1}{2}$ NW $\frac{1}{4}$ SE $\frac{1}{4}$ NW $\frac{1}{4}$	6/26/65	423	121	90407
Blueberry	NE $\frac{1}{4}$ SE $\frac{1}{4}$ NW $\frac{1}{4}$ E $\frac{1}{2}$ NW $\frac{1}{4}$ SE $\frac{1}{4}$ NW $\frac{1}{4}$ E $\frac{1}{2}$ SW $\frac{1}{4}$ NE $\frac{1}{4}$ NW $\frac{1}{4}$	6/26/65	423	116	90406
Dewdrop	N $\frac{1}{2}$ SW $\frac{1}{4}$ NE $\frac{1}{4}$	6/26/65	423	114	90411
Divide	SE $\frac{1}{4}$ SE $\frac{1}{4}$ NW $\frac{1}{4}$ SE $\frac{1}{4}$ , NE $\frac{1}{4}$ NE $\frac{1}{4}$ SW $\frac{1}{4}$ SE $\frac{1}{4}$ , N $\frac{1}{2}$ NW $\frac{1}{4}$ SE $\frac{1}{4}$ SE $\frac{1}{4}$ , NW $\frac{1}{4}$ NE $\frac{1}{4}$ SE $\frac{1}{4}$ SE $\frac{1}{4}$ , S $\frac{1}{2}$ SW $\frac{1}{4}$ NE $\frac{1}{4}$ SE $\frac{1}{4}$ , SW $\frac{1}{4}$ SE $\frac{1}{4}$ NE $\frac{1}{4}$ SE $\frac{1}{4}$	6/26/65	423	122	90414
Havalina	W $\frac{1}{2}$ NE $\frac{1}{4}$ NW $\frac{1}{4}$ SE $\frac{1}{4}$ , SE $\frac{1}{4}$ NW $\frac{1}{4}$ NW $\frac{1}{4}$ SE $\frac{1}{4}$ , N $\frac{1}{2}$ SE $\frac{1}{4}$ NW $\frac{1}{4}$ SE $\frac{1}{4}$ , SE $\frac{1}{4}$ NE $\frac{1}{4}$ NW $\frac{1}{4}$ SE $\frac{1}{4}$ , SW $\frac{1}{4}$ NW $\frac{1}{4}$ NE $\frac{1}{4}$ SE $\frac{1}{4}$ , NW $\frac{1}{4}$ SW $\frac{1}{4}$ NE $\frac{1}{4}$ SE $\frac{1}{4}$	6/26/65	423	117	90408
Havalina No. 1	N $\frac{1}{2}$ NW $\frac{1}{4}$ NW $\frac{1}{4}$ SE $\frac{1}{4}$ , NE $\frac{1}{4}$ NE $\frac{1}{4}$ SW $\frac{1}{4}$ , E $\frac{1}{2}$ NW $\frac{1}{4}$ NE $\frac{1}{4}$ SW $\frac{1}{4}$	6/26/65	423	118	90409
Havalina No. 2	E $\frac{1}{2}$ SE $\frac{1}{4}$ SE $\frac{1}{4}$ NW $\frac{1}{4}$ , SW $\frac{1}{4}$ SW $\frac{1}{4}$ NE $\frac{1}{4}$ , W $\frac{1}{2}$ SE $\frac{1}{4}$ SW $\frac{1}{4}$ NE $\frac{1}{4}$	6/26/65	423	120	90410
I-DO-IT	E $\frac{1}{2}$ SE $\frac{1}{4}$ SW $\frac{1}{4}$ NE $\frac{1}{4}$ , NW $\frac{1}{4}$ SE $\frac{1}{4}$ NE $\frac{1}{4}$ , W $\frac{1}{2}$ SW $\frac{1}{4}$ SE $\frac{1}{4}$ NE $\frac{1}{4}$	6/26/65	423	119	90412
Look-Out-Wedge	NE $\frac{1}{4}$ NE $\frac{1}{4}$ NW $\frac{1}{4}$ SE $\frac{1}{4}$ , N $\frac{1}{2}$ NW $\frac{1}{4}$ NE $\frac{1}{4}$ SE $\frac{1}{4}$ , SE $\frac{1}{4}$ NW $\frac{1}{4}$ NE $\frac{1}{4}$ SE $\frac{1}{4}$ , W $\frac{1}{2}$ NE $\frac{1}{4}$ NE $\frac{1}{4}$ SE $\frac{1}{4}$ , NE $\frac{1}{4}$ SW $\frac{1}{4}$ NE $\frac{1}{4}$ SE $\frac{1}{4}$ , NW $\frac{1}{4}$ SE $\frac{1}{4}$ NE $\frac{1}{4}$ SE $\frac{1}{4}$	6/26/65	423	123	90413
<u>Section 16, T2S R12E</u>					
Self Protection	SW $\frac{1}{4}$ NE $\frac{1}{4}$ SW $\frac{1}{4}$ NW $\frac{1}{4}$ , W $\frac{1}{2}$ SE $\frac{1}{4}$ SW $\frac{1}{4}$ NW $\frac{1}{4}$ , NW $\frac{1}{4}$ NE $\frac{1}{4}$ NW $\frac{1}{4}$ SW $\frac{1}{4}$ , W $\frac{1}{2}$ E $\frac{1}{2}$ NE $\frac{1}{4}$ SW $\frac{1}{4}$ NW $\frac{1}{4}$ , E $\frac{1}{2}$ NW $\frac{1}{4}$ NE $\frac{1}{4}$ SW $\frac{1}{4}$ NW $\frac{1}{4}$ , E $\frac{1}{2}$ SE $\frac{1}{4}$ NW $\frac{1}{4}$ SW $\frac{1}{4}$ NW $\frac{1}{4}$ , E $\frac{1}{2}$ E $\frac{1}{2}$ SW $\frac{1}{4}$ SW $\frac{1}{4}$ NW $\frac{1}{4}$ , W $\frac{1}{2}$ NE $\frac{1}{4}$ SE $\frac{1}{4}$ SW $\frac{1}{4}$ NW $\frac{1}{4}$ , E $\frac{1}{2}$ NE $\frac{1}{4}$ NW $\frac{1}{4}$ NW $\frac{1}{4}$ SW $\frac{1}{4}$	1/22/51	42	362	89203

*Do Not Index @ County*

ENTERED INTO COMPUTER

*7/31/00*

VERIFIED

*Jan 8-1-00*

*(10) KC*

RECORDED, ARIZONA

2000 JUL 28 9:07

BLM STATE OFFICE

EXHIBIT "A"

(page 2)

The following lode mining claims are located in Secs. 8 & 9, T.2 S., R.12 E., Gila & Salt River Meridian, County of Pinal, State of Arizona:

<u>Lode Claim Name</u>	<u>Recorded</u>		<u>B.L.M. Serial #</u>
	<u>Book</u>	<u>Page</u>	
ROSEMARIE No. 1 Exception Amended	500 507	414 86	A MC 66078
ROSEMARIE No. 7 Exception Amended	500 507	420 88	A MC 66080
ROSEMARIE No. 8 Exception Amended Amended	500 507 Doc. 1082-045	421 89	A MC 66081
ROSEMARIE No. 9 Exception Amended	500 507	422 90	A MC 66082
ROSEMARIE No. 10 Exception Amended	500 507	423 91	A MC 66083
ROSEMARIE No. 12 Exception Amended Amended	500 507 Doc. 1082-047	425 92	A MC 66084
ROSEMARIE No. 13 Exception Amended	500 507	426 93	A MC 66085
ROSEMARIE No. 14 Exception Amended	500 507	427 94	A MC 66086

*Do Not Index @ County*

**ENTERED INTO COMPUTER**

*L 7/31/00*

*(8) KC*

**VERIFIED**

*Jan 8-1-00*

OFFICE OF THE CLERK

JUL 28 9 07 AM '00

RECORDED

EXHIBIT "A"

(page 3)

The following mining claims are located in Secs. 27, 28, 32, 33 & 34, T.2 S., R.12 E., and Secs. 3 & 4, T.3 S., R12 E., Gila & Salt River Meridian, County of Pinal, State of Arizona:

<u>Lode Claim Name</u>	<u>Book</u>	<u>Recorded</u> <u>Page</u>	<u>B.L.M. Serial #</u>
Hal #1	1382	220-221	A MC 259557
Hal #2	1382	222-223	A MC 259558
Hal #3	1382	224-225	A MC 259559
Hal #4	1382	226-227	A MC 259560
Hal #5	1382	228-229	A MC 259561
Hal #6	1382	230-231	A MC 259562
Hal #7	1382	232-233	A MC 259563
Hal #8	1382	234-235	A MC 259564
Hal #9	1382	236-237	A MC 259565
Hal #10	1382	238-239	A MC 259566
Hal #11	1382	240-241	A MC 259567
Hal #12	1382	242-243	A MC 259568
Hal #13	1382	244-245	A MC 259569
Hal #14	1382	246-247	A MC 259570
Hal #15	1382	248-249	A MC 259571
Hal #16	1382	250-251	A MC 259572
Hal #17	1382	252-253	A MC 259573
Hal #18	1382	254-255	A MC 259574
Hal #19	1382	256-257	A MC 259575
Hal #20	1382	258-259	A MC 259576
Hal #21	1382	260-261	A MC 259577
Hal #22	1382	262-263	A MC 259578
Hal #23	1382	264-265	A MC 259579
Hal #24	1382	266-267	A MC 259580
Hal #25	1382	268-269	A MC 259581
Hal #26	1382	270-271	A MC 259582
Hal #27	1382	272-273	A MC 259583
Hal #28	1832	274-275	A MC 259584
Hal #29	1382	276-277	A MC 259585
Hal #30	1382	278-279	A MC 259586
Hal #31	1382	280-281	A MC 259587
Hal #32	1382	282-283	A MC 259588
Hal #33	1382	284-285	A MC 259589
Hal #34	1382	286-287	A MC 259590
Hal #35	1382	288-289	A MC 259591
Hal #36	1382	290-291	A MC 259592
Tekoa #9	1382	410-411	A MC 259652
Tekoa #10	1382	412-413	A MC 259653
Tekoa #11	1382	414-415	A MC 259654
Tekoa #12	1382	416-417	A MC 259655
Tekoa #13	1382	418-419	A MC 259656

B.L.M. RECEIVED  
COUNTY OFFICE  
2001 JUL 28 A 9:07  
PINAL COUNTY ARIZONA

ENTERED INTO COMPUTER  
7/31/00

VERIFIED  
Apr 8-1-00

Do Not  
Index  
@ County

(41) Ka

EXHIBIT "A"

(page 4)

The following mining claims are located in Sec. 16, 17 & 20, T.2 S., R.12 E., Gila & Salt River Meridian, County of Pinal, State of Arizona:

<u>Lode Claim Name</u>	<u>Book</u>	<u>Recorded Page</u>	<u>B.L.M. Serial #</u>
Magic #1	1382	292-293	A MC 259593
Magic #2	1382	294-295	A MC 259594
Magic #3	1382	296-297	A MC 259595
Magic #4	1382	298-299	A MC 259596
Magic #5	1382	300-301	A MC 259597
Magic #6	1382	302-303	A MC 259598
Magic #7	1382	304-305	A MC 259599
Magic #8	1382	306-307	A MC 259600
Magic #9	1382	308-309	A MC 259601
Magic #10	1382	310-311	A MC 259602
Magic #11	1382	312-313	A MC 259603
Magic #12	1382	314-315	A MC 259604
Magic #13	1382	316-317	A MC 259605
Magic #14	1382	318-319	A MC 259606
Magic #15	1382	320-321	A MC 259607
Magic #23	1382	336-337	A MC 259615
Magic #24	1382	338-339	A MC 259616
Magic #25	1382	340-341	A MC 259617
Magic #26	1382	342-343	A MC 259618
Magic #27	1556	710-711	A MC 289765

PINAL COUNTY ARIZONA

2000 JUL 28 A 9:07

B.L.M. RECEIVED  
COUNTY OFFICE

*Do Not Index  
@ County*

*(20) KC*

ENTERED INTO COMPUTER

*7/31/00*

VERIFIED

*for 8-1-00*



EXHIBIT "A"

(page 5)

The following mining claims are located in Sec. 12, T.2 S., R.11 E. and Secs. 7 & 8, T.2 S., R.12 E., Gila & Salt River Meridian, County of Pinal, State of Arizona:

<u>Lode Claim Name</u>	<u>Book</u>	<u>Recorded Page</u>	<u>B.L.M. Serial #</u>
Seattle #1	1382	344-345	A MC 259619
Seattle #2	1382	346-347	A MC 259620
Seattle #3	1382	348-349	A MC 259621
Seattle #4	1382	350-351	A MC 259622
Seattle #5	1382	352-353	A MC 259623
Seattle #6	1382	354-355	A MC 259624
Seattle #7	1382	356-357	A MC 259625
Seattle #8	1382	358-359	A MC 259626
Seattle #9	1382	360-361	A MC 259627
Seattle #10	1382	362-363	A MC 259628
Seattle #11	1382	364-365	A MC 259629
Seattle #12	1382	366-367	A MC 259630
Seattle #13	1382	368-369	A MC 259631
Seattle #14	1382	370-371	A MC 259632
Seattle #15	1382	372-373	A MC 259633
Seattle #16	1382	374-375	A MC 259634
Seattle #17	1382	376-377	A MC 259635
Seattle #18	1382	378-379	A MC 259636
Seattle #19	1382	380-381	A MC 259637
Seattle #20	1382	382-383	A MC 259638
Seattle #21	1382	384-385	A MC 259639
Seattle #22	1382	386-387	A MC 259640
Seattle #23	1382	388-389	A MC 259641
Seattle #24	1382	390-391	A MC 259642
Seattle #25	1382	392-393	A MC 259643

*Do Not Index @ County*

RECEIVED  
GILA COUNTY CLERK'S OFFICE  
2000 JUL 28 A 9:07  
PINAL COUNTY ARIZONA

*(25) KC*

ENTERED INTO COMPUTER

*7/31/00*

VERIFIED

*Jan 8-11-00*

EXHIBIT "A"

(page 6)

The following mining claims are located in Secs. 8, 17 and 18, T.2 S., R.12 E., Gila & Salt River Meridian, County of Pinal, State of Arizona:

<u>Lode Claim Name</u>	<u>Recorded</u>		<u>B.L.M. Serial #</u>
	<u>Book</u>	<u>Page</u>	
Sil-Flo No. 1	1420	465-466	A MC 265778
Sil-Flo No. 2	1420	467-468	A MC 265779
Sil-Flo No. 3	1420	469-470	A MC 265780
Sil-Flo No. 4	1420	471-472	A MC 265781
Sil-Flo No. 5	1420	473-474	A MC 265782
Sil-Flo No. 6	1420	475-476	A MC 265783
Sil-Flo No. 7	1420	477-478	A MC 265784
Sil-Flo No. 8	1420	479-480	A MC 265785
Sil-Flo No. 9	1420	481-482	A MC 265786
Sil-Flo No. 10	1420	483-484	A MC 265787
Sil-Flo No. 11	1420	485-486	A MC 265788
Sil-Flo No. 12	1420	487-488	A MC 265789
Sil-Flo No. 13	1420	489-490	A MC 265790
Sil-Flo No. 14	1420	491-492	A MC 265791
Sil-Flo No. 15	1420	493-494	A MC 265792
Sil-Flo No. 16	1420	495-496	A MC 265793
Sil-Flo No. 17	1420	497-498	A MC 265794
Sil-Flo No. 18	1420	499-500	A MC 265795

*Do Not Index  
@ County*

PINAL COUNTY, ARIZONA

2000 JUL 28 A 9:01

RECEIVED  
BLM CLAIMS OFFICE

ENTERED INTO COMPUTER

*L* 7/31/00

VERIFIED

*X* 8-1-00

(18) KC

EXHIBIT "A"

(page 7)

The following mining claims are located in Secs. 15, 16, 21 and 22, T.2 S., R.12 E., Gila & Salt River Meridian, County of Pinal, State of Arizona:

<u>Lode Claim Name</u>	<u>Recorded</u>		<u>B.L.M. Serial #</u>
	<u>Book</u>	<u>Page</u>	
Sil-Flo No. 19	1420	501-502	A MC 265796
Sil-Flo No. 20	1420	503-504	A MC 265797
Sil-Flo No. 21	1420	505-506	A MC 265798
Sil-Flo No. 22	1420	507-508	A MC 265799
Sil-Flo No. 23	1420	509-510	A MC 265800
Sil-Flo No. 24	1420	511-512	A MC 265801
Sil-Flo No. 25	1420	513-514	A MC 265802
Sil-Flo No. 26	1420	515-516	A MC 265803
Sil-Flo No. 27	1420	517-518	A MC 265804
Sil-Flo No. 28	1420	519-520	A MC 265805
Sil-Flo No. 29	1420	521-522	A MC 265806
Sil-Flo No. 30	1420	523-524	A MC 265807
Sil-Flo No. 31	1420	525-526	A MC 265808
Sil-Flo No. 32	1420	527-528	A MC 265809
Sil-Flo No. 33	1420	529-530	A MC 265810
Sil-Flo No. 34	1420	531-532	A MC 265811
Sil-Flo No. 35	1420	533-534	A MC 265812
Sil-Flo No. 36	1396	458-459	A MC 262396
Amended	1420	535-536	
Sil-Flo No. 37	1396	460-461	A MC 262397
Amended	1420	537-538	
Volcano No. 12R	1396	462-463	A MC 262398
Amended	1420	539-540	
(Amended name - Sil Flo No. 38)			
Sil-Flo No. 39	1420	541-542	A MC 265813

*Do Not  
Index  
@ County*

**ENTERED INTO COMPUTER**

*7/31/00*

ARIZONA

2000 JUL 28 A 9 07

CLERK'S OFFICE

**VERIFIED**

*8-1-00*

*(21) KC*

**United States Department of the Interior**  
**Bureau of Land Management**  
 BUSINESS & SUPPORT SVCS DIV  
 222 N CENTRAL AVE  
 PHOENIX, AZ 85004 -2203  
 Phone: (602) 417-9200

Receipt	
No:	159514

**Transaction #:** 172523  
**Date of Transaction:** 07/28/2000

**CUSTOMER:** WORLD MINERALS INC  
 PO BOX 287  
 LAGRANDE, OR 97850

LINE #	QTY	COMMODITY / SUBJECT / ACTION / PRODUCT	REMARKS	UNIT PRICE	TOTAL
1	1	LOCATABLE MINERALS / MINING CLAIMS-ACCOUNTS/UNADJUDICATED / MINING CLAIM MONEY RECEIVED (455)	MAINT 2001 (169)	- n/a -	\$16,900.00
<b>TOTAL:</b>					<b>\$16,900.00</b>

PAYMENT INFORMATION			
1	AMOUNT:	\$16,900.00	POSTMARKED: N/A
	TYPE:	CHECK	RECEIVED: 07/28/2000
	CHECK NO:	65940	
	NAME:	WORLD MINERALS INC PO BOX 287 LAGRANDE OR 97850	

REMARKS

CASE SERIAL NUMBER INFORMATION		
TRNS #	LINE #	CASES
172523	1	AMC66077

This receipt was generated by the automated BLM Collections and Billings System and is a paper representation of a portion of the official electronic record contained therein.



# WORLD MINERALS

87677 94569  
90404 89202  
66076 303417

World Minerals Inc.  
Post Office Box 287  
1501 6th Street  
LaGrande, OR 97850  
Tel: 541-963-3987  
Fax: 541-963-3995

July 30, 1999

259557  
265778  
262396  
245404

317479  
319070  
321062  
289764  
301847

U.S. Department of the Interior  
Bureau of Land Management  
Attn: Public Room  
222 N. Central Avenue  
Phoenix, AZ 85004

Gentlemen:

Enclosed are five (5) "Affidavit of Rental Fee Payment" for the period September 1, 1999 to August 31, 2000 with Exhibits "A" attached. These Affidavits pertain to the claims of Harborlite Corporation as follows:

Harborlite - 2 lodes, 1 mill site  
Bobbie Jo - 10 lodes  
Guzman - 9 lodes, 10 placers  
Nord 135 lodes, 2 mill sites

We are enclosing our check in the amount of \$16,900.00 representing the fee for filing based on \$100.00 per claim rental fees for these 169 claims. Please acknowledge receipt of these rental fees.

Sincerely,  
WORLD MINERALS INC.

Joseph Lévy  
Chief Geologist

JL/lmc

Enclosures

cc: J. M. Casillas  
L. Lucero

RECEIVED  
AUG 16 9 30 AM '99

9/14/99  
received



**HARBORLITE**® 45156 N. Silver King Road, P.O. Box 960, Superior, Az. 85273

August 18, 1999

U.S. Department of the Interior  
Bureau of Land Management  
Attn: Courtney Davidson  
222 N. Central Avenue  
Phoenix, Az. 85004

Dear Courtney

Enclosed are the Affidavits that should have accompanied check received from Hdqtrs. Copy of cover letter for filing is also included. I believe Corporate has included original cover letter on W.M. Hdqtrs letter head.

Upon filing would you please send a receipt on payment for completion of our paperwork.

Sincerely,

Louis R. Lucero  
Plant Manager

RECEIVED  
BUREAU OF  
LAND MANAGEMENT  
Aug 20 10 01 AM '99  
ATTORNEY  
GENERAL'S OFFICE  
PHOENIX, ARIZONA

STATE OF ARIZONA )  
 )  
COUNTY OF PINAL ) SS.

RECORDED  
INDEXED  
AUG 20 10 01 AM '99  
LAND MANAGEMENT

\*\*\*\*\*

AFFIDAVIT OF RENTAL FEE PAYMENT  
For the period  
September 1, 1999 to August 31, 2000

STATE OF ARIZONA )  
 )  
COUNTY OF MARICOPA ) SS.

Joseph Lévy, being duly sworn, deposes and says that he is a citizen of the United States and more than twenty-one years of age, and resides at 1606 Walnut Street, La Grande, Oregon 97850, in Union County, State of Oregon, and is personally acquainted with the hereinafter described mining claims situated in the Pioneer Mining District, Pinal County, Arizona, the location notices of which are recorded in the office of the County Recorder of said county as described below:

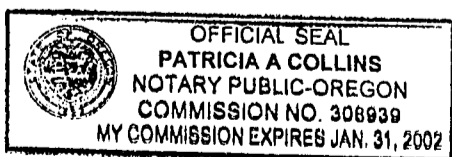
See Exhibit "A" attached

That the owner of said claims (2 lode mining claims and 1 millsite) is Harborlite Corporation, and that the enclosed "rental fees" of \$100.00 per claim for a total of \$300.00 (Three Hundred dollars) were paid by Harborlite Corporation, P.O. Box 960, Superior, AZ 85273, for the purpose of complying with the laws of the United States pertaining to assessment of annual work, and that said lode claims are being held for the valuable mineral contained therein and the millsite for the purpose of enhancing a fines containment area in conjunction with the mining operation. This "rental fee" is required in accordance with the Act of October 5, 1992 (Public Law 102-381, 106 Stat. 1374, 1378-79) and is in lieu of the requirements for performing assessment work under 30 U.S.C. 28-28e and for filing an annual Affidavit of Labor with the proper office of the Bureau of Land Management as outlined under Section 314(a) and (c) of FLPMA and §3833.2.

DATED this 19 day of July, A.D., 1999

Joseph Lévy  
Joseph Lévy

Subscribed and sworn before me this 19 day of July, A.D., 1999



Patricia A. Collins  
Notary Public

EXHIBIT "A"

The following mining claims are located in Secs. 4, 8 & 9, T.2 S., R.12 E., G. & S.R.M., Pioneer Mining District, Pinal County, State of Arizona, the Location Notices are recorded in the office of the County Recorder of said county as described below:

<u>Claim Name</u>	<u>Docket</u>	<u>Page(s)</u>	<u>B.L.M. Serial #</u>
Forgotten Wedge lode	374	545	A MC 66077
MARY T. FRACTION lode	1668	450-451	A MC 303417
HARBORLITE MILLSITE NO. 3A Amended	1781 1797	639-640 124-125	A MC 317479

RECORDED  
AUG 20 10 02 AM '99  
PINAL COUNTY ARIZONA

ENTERED INTO COMPUTER  
AUG 13 1999 *LSC*

*3-ced*





EXHIBIT "A"

<u>Lode Claim Name</u>	<u>Loc. Date</u>	<u>Book</u>	<u>Pinal County</u> <u>Page(s)</u>	<u>Filing Date</u>	<u>B.L.M. Data</u>		<u>Locator</u>
					<u>Serial No.</u>	<u>Date</u>	
Bobbie Jo Perlite No. 1 Amended	10/6/85 1/11/90	1314 1651	459-60 501-02	10/7/85 1/15/90	A MC 245404	11/4/85 2/8/90	Thomas Williams
Bobbie Jo Perlite No. 2 Amended	10/6/85 1/11/90	1314 1651	457-58 503-04	10/7/85 1/15/90	A MC 245405	11/4/85 2/8/90	Thomas Williams
Bobbie Jo Perlite No. 3	10/6/85	1314	455-56	10/7/85	A MC 245406	11/4/85	Thomas Williams
Bobbie Jo Perlite No. 4	10/12/85	1315	788-89	10/15/85	A MC 245407	11/4/85	Thomas Williams
Bobbie Jo Perlite No. 5	10/12/85	1315	790-91	10/15/85	A MC 245408	11/4/85	Thomas Williams
Bobbie Jo Perlite No. 6	10/12/85	1315	792-93	10/15/85	A MC 245409	11/4/85	Thomas Williams
Bobbie Jo Perlite No. 7	10/12/85	1315	796-97	10/15/85	A MC 245410	11/4/85	Thomas Williams
Bobbie Jo Perlite No. 8	10/12/85	1315	794-95	10/15/85	A MC 245411	11/4/85	Thomas Williams
B J No. 9	2/10/90	1657	523-24	2/20/90	A MC 301847	3/2/90	Lewis Williams
B & J No. 10	4/8/92	1817	118-19	4/9/92	A MC 321062	4/30/92	Lewis Williams

ENTERED INTO COMPUTER

APR 19 2003

*[Handwritten signature]*

RECEIVED  
BUREAU OF  
LAND MANAGEMENT  
Aug 20 10 02 AM '99

STATE OF ARIZONA )  
 )  
COUNTY OF PINAL ) SS.

RECORDED  
INDEXED  
AUG 20 10 02 AM '99  
LAND MANAGEMENT

\*\*\*\*\*

AFFIDAVIT OF RENTAL FEE PAYMENT  
For the period  
September 1, 1999 to August 31, 2000

STATE OF ARIZONA )  
 )  
COUNTY OF MARICOPA ) SS.

Joseph Lévy, being duly sworn, deposes and says that he is a citizen of the United States and more than twenty-one years of age, and resides at 1606 Walnut Street, La Grande, Oregon 97850, in Union County, State of Oregon, and is personally acquainted with the hereinafter described mining claims situated in the Pioneer Mining District, Pinal County, Arizona, the location notices of which are recorded in the office of the County Recorder of said county as described below:

See Exhibit "A" attached

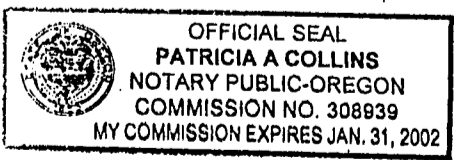
That the owner of said claims (9 "Guzman" lode mining claims) is Harborlite Corporation, P.O. Box 960, Superior, AZ 85273, and that the enclosed "rental fees" of \$100.00 per claim for a total of \$900.00 (Nine Hundred dollars) were paid by Harborlite Corporation, for the purpose of complying with the laws of the United States pertaining to assessment of annual work, and that said claims are being held for the valuable mineral contained therein. This "rental fee" is required in accordance with the Act of October 5, 1992 (Public Law 102-381, 106 Stat. 1374, 1378-79) and is in lieu of the requirements for performing assessment work under 30 U.S.C. 28-28e and for filing an annual Affidavit of Labor with the proper office of the Bureau of Land Management as outlined under Section 314(a) and (c) of FLPMA and §3833.2.

These "rental fees" are being submitted to cover mining claims comprising a contiguous group.

DATED this 19 day of July, A.D., 1999

Joseph Lévy  
Joseph Lévy

Subscribed and sworn before me this 19 day of July, A.D., 1999



Patricia Collins  
Notary Public

EXHIBIT "A"

The following mining claims are located in Sections 8 & 9, T.2 S., R.12 E., Gila & Salt River Meridian, County of Pinal, State of Arizona and are duly recorded as indicated below, at the office of the County Recorder, Pinal County, Arizona:

<u>Lode Name</u>	<u>Book</u>	<u>Page(s)</u>	<u>B.L.M. Serial #</u>	<u>Location Date</u>
I-DO-IT	53	414	A MC 87677	4/13/45
Amended	443	89		
2 <sup>nd</sup> Amended	1618	373-374		
LA CHOLLA	54	119	A MC 87678	12/17/45
Amended	1618	375-376		
HAVALINA No. 2	53	428	A MC 87679	6/04/45
Amended	443	88		
2 <sup>nd</sup> Amended	1618	381-382		
HAVALINA	53	427	A MC 87680	4/11/45
Amended	1618	379-380		
DIVIDE	54	117	A MC 87681	12/06/45
Amended	443	90		
2 <sup>nd</sup> Amended	1618	383-384		
LOOK-OUT-WEDGE	54	351	A MC 87682	3/29/46
Amended	443	91		
2 <sup>nd</sup> Amended	1618	385-386		
ATOMIC BOMB	54	43	A MC 87683	11/13/45
Amended	1618	377-378		
CRUZALITE	438	246	A MC 87684	11/04/65
Amended	1618	387-388		
MARKIE'S FRACTION	267	500	A MC 87685	5/01/60
Amended	1618	389-390		

RECEIVED  
 COUNTY OF  
 PINAL, ARIZONA  
 AUG 20 10 02 AM '99

ENTERED INTO COMPUTER

APR 19 1999 *Lse*

STATE OF ARIZONA )  
 )  
COUNTY OF PINAL ) SS.

RECEIVED  
BUREAU OF  
LAND MANAGEMENT  
Aug 23 10 02 AM '99  
STATE OF ARIZONA

\*\*\*\*\*

AFFIDAVIT OF RENTAL FEE PAYMENT  
For the period  
September 1, 1999 to August 31, 2000

STATE OF ARIZONA )  
 )  
COUNTY OF MARICOPA ) SS.

Joseph Lévy, being duly sworn, deposes and says that he is a citizen of the United States and more than twenty-one years of age, and resides at 1606 Walnut Street, La Grande, Oregon 97850, in Union County, State of Oregon, and is personally acquainted with the hereinafter described mining claims situated in the Pioneer Mining District, Pinal County, Arizona, the location notices of which are recorded in the office of the County Recorder of said county as described below:

See Exhibit "A" attached


That the owner of said claims (10 "Guzman" placer mining claims) is Harborlite Corporation, P.O. Box 960, Superior, AZ 85273, and that the enclosed "rental fees" of \$100.00 per claim for a total of \$1,000.00 (One Thousand dollars) were paid by Harborlite Corporation, for the purpose of complying with the laws of the United States pertaining to assessment of annual work, and that said claims are being held for the valuable mineral contained therein. This "rental fee" is required in accordance with the Act of October 5, 1992 (Public Law 102-381, 106 Stat. 1374, 1378-79) and is in lieu of the requirements for performing assessment work under 30 U.S.C. 28-28e and for filing an annual Affidavit of Labor with the proper office of the Bureau of Land Management as outlined under Section 314(a) and (c) of FLPMA and §3833.2.

These "rental fees" are being submitted to cover mining claims comprising a contiguous group.

DATED this 19 day of July, A.D., 1999

*Joseph Lévy*  
\_\_\_\_\_  
Joseph Lévy

Subscribed and sworn before me this 19 day of July, A.D., 1999



*Patricia A. Collins*  
\_\_\_\_\_  
Notary Public

EXHIBIT "A"

The following mining claims are located in Sections 8 & 16, T.2 S., R.12 E., Gila & Salt River Meridian, County of Pinal, State of Arizona and are duly recorded as indicated below, at the office of the County Recorder, Pinal County, Arizona:

<u>Placer Claim Name</u>	<u>Legal Description</u> <u>Section 8, T2S R12E</u>	<u>Date</u> <u>Located</u>	<u>Pinal County</u>		<u>BLM</u> <u>AMC#</u>
			<u>Book</u>	<u>Page</u>	
Black Eye	W $\frac{1}{2}$ SE $\frac{1}{4}$ SE $\frac{1}{4}$ NW $\frac{1}{4}$ , SW $\frac{1}{4}$ SE $\frac{1}{4}$ NW $\frac{1}{4}$ , W $\frac{1}{2}$ NW $\frac{1}{4}$ SE $\frac{1}{4}$ NW $\frac{1}{4}$	6/26/65	423	121	90407
Blueberry	NE $\frac{1}{4}$ SE $\frac{1}{4}$ NW $\frac{1}{4}$ E $\frac{1}{2}$ NW $\frac{1}{4}$ SE $\frac{1}{4}$ NW $\frac{1}{4}$ E $\frac{1}{2}$ SW $\frac{1}{4}$ NE $\frac{1}{4}$ NW $\frac{1}{4}$	6/26/65	423	116	90406
Dewdrop	N $\frac{1}{2}$ SW $\frac{1}{4}$ NE $\frac{1}{4}$	6/26/65	423	114	90411
Divide	SE $\frac{1}{4}$ SE $\frac{1}{4}$ NW $\frac{1}{4}$ SE $\frac{1}{4}$ , NE $\frac{1}{4}$ NE $\frac{1}{4}$ SW $\frac{1}{4}$ SE $\frac{1}{4}$ , N $\frac{1}{2}$ NW $\frac{1}{4}$ SE $\frac{1}{4}$ SE $\frac{1}{4}$ , NW $\frac{1}{4}$ NE $\frac{1}{4}$ SE $\frac{1}{4}$ SE $\frac{1}{4}$ , S $\frac{1}{2}$ SW $\frac{1}{4}$ NE $\frac{1}{4}$ SE $\frac{1}{4}$ , SW $\frac{1}{4}$ SE $\frac{1}{4}$ NE $\frac{1}{4}$ SE $\frac{1}{4}$	6/26/65	423	122	90414
Havalina	W $\frac{1}{2}$ NE $\frac{1}{4}$ NW $\frac{1}{4}$ SE $\frac{1}{4}$ , SE $\frac{1}{4}$ NW $\frac{1}{4}$ NW $\frac{1}{4}$ SE $\frac{1}{4}$ , N $\frac{1}{2}$ SE $\frac{1}{4}$ NW $\frac{1}{4}$ SE $\frac{1}{4}$ , SE $\frac{1}{4}$ NE $\frac{1}{4}$ NW $\frac{1}{4}$ SE $\frac{1}{4}$ , SW $\frac{1}{4}$ NW $\frac{1}{4}$ NE $\frac{1}{4}$ SE $\frac{1}{4}$ , NW $\frac{1}{4}$ SW $\frac{1}{4}$ NE $\frac{1}{4}$ SE $\frac{1}{4}$	6/26/65	423	117	90408
Havalina No. 1	N $\frac{1}{2}$ NW $\frac{1}{4}$ NW $\frac{1}{4}$ SE $\frac{1}{4}$ , NE $\frac{1}{4}$ NE $\frac{1}{4}$ SW $\frac{1}{4}$ , E $\frac{1}{2}$ NW $\frac{1}{4}$ NE $\frac{1}{4}$ SW $\frac{1}{4}$	6/26/65	423	118	90409
Havalina No. 2	E $\frac{1}{2}$ SE $\frac{1}{4}$ SE $\frac{1}{4}$ NW $\frac{1}{4}$ , SW $\frac{1}{4}$ SW $\frac{1}{4}$ NE $\frac{1}{4}$ , W $\frac{1}{2}$ SE $\frac{1}{4}$ SW $\frac{1}{4}$ NE $\frac{1}{4}$	6/26/65	423	120	90410
I-DO-IT	E $\frac{1}{2}$ SE $\frac{1}{4}$ SW $\frac{1}{4}$ NE $\frac{1}{4}$ , NW $\frac{1}{4}$ SE $\frac{1}{4}$ NE $\frac{1}{4}$ , W $\frac{1}{2}$ SW $\frac{1}{4}$ SE $\frac{1}{4}$ NE $\frac{1}{4}$	6/26/65	423	119	90412
Look-Out-Wedge	NE $\frac{1}{4}$ NE $\frac{1}{4}$ NW $\frac{1}{4}$ SE $\frac{1}{4}$ , N $\frac{1}{2}$ NW $\frac{1}{4}$ NE $\frac{1}{4}$ SE $\frac{1}{4}$ , SE $\frac{1}{4}$ NW $\frac{1}{4}$ NE $\frac{1}{4}$ SE $\frac{1}{4}$ , W $\frac{1}{2}$ NE $\frac{1}{4}$ NE $\frac{1}{4}$ SE $\frac{1}{4}$ , NE $\frac{1}{4}$ SW $\frac{1}{4}$ NE $\frac{1}{4}$ SE $\frac{1}{4}$ , NW $\frac{1}{4}$ SE $\frac{1}{4}$ NE $\frac{1}{4}$ SE $\frac{1}{4}$	6/26/65	423	123	90413
<u>Section 16, T2S R12E</u>					
Self Protection	SW $\frac{1}{4}$ NE $\frac{1}{4}$ SW $\frac{1}{4}$ NW $\frac{1}{4}$ , W $\frac{1}{2}$ SE $\frac{1}{4}$ SW $\frac{1}{4}$ NW $\frac{1}{4}$ , NW $\frac{1}{4}$ NE $\frac{1}{4}$ NW $\frac{1}{4}$ SW $\frac{1}{4}$ , W $\frac{1}{2}$ E $\frac{1}{2}$ NE $\frac{1}{4}$ SW $\frac{1}{4}$ NW $\frac{1}{4}$ , E $\frac{1}{2}$ NW $\frac{1}{4}$ NE $\frac{1}{4}$ SW $\frac{1}{4}$ NW $\frac{1}{4}$ , E $\frac{1}{2}$ SE $\frac{1}{4}$ NW $\frac{1}{4}$ SW $\frac{1}{4}$ NW $\frac{1}{4}$ , E $\frac{1}{2}$ E $\frac{1}{2}$ SW $\frac{1}{4}$ SW $\frac{1}{4}$ NW $\frac{1}{4}$ , W $\frac{1}{2}$ NE $\frac{1}{4}$ SE $\frac{1}{4}$ SW $\frac{1}{4}$ NW $\frac{1}{4}$ , E $\frac{1}{2}$ NE $\frac{1}{4}$ NW $\frac{1}{4}$ NW $\frac{1}{4}$ SW $\frac{1}{4}$	1/22/51	42	362	89203

RECEIVED  
 COUNTY OF PINAL  
 AUG 20 10 02 AM '99  
 PINAL COUNTY RECORDER  
 PINAL COUNTY ARIZONA

**ENTERED INTO COMPUTER**  
 10/16/99 *LS*



EXHIBIT "A"

(page 1)

The following mining claims are located in Pinal County, State of Arizona, the location notices of which are recorded in the office of the County Recorder of said County as described below:

<u>Claim Name</u>	<u>Book/Docket</u>	<u>Page(s)</u>	<u>B.L.M. Serial #</u>
ROSEMARIE No. 6 Exception lode (situate in Sec.8)	507	87	A MC 66079
Candy Rock Fraction lode (situate in Sec. 16)	1556	712-713	A MC 289764
Lucero millsite (situate in Sec. 4)	1786	558-559	A MC 319070
Cynthia & John millsite (situate in Sec. 4)	993	426-427	A MC 94571

All claims are located in T.2 S., R.12 E., G. & S.R.M.

RECORDED  
INDEXED  
AUG 20 10 02 AM '99  
PINAL COUNTY  
STATE OF ARIZONA

ENTERED INTO COMPUTER

*[Handwritten signature]* 8/18/99 *[Handwritten initials]*



EXHIBIT "A"

(page 2)

The following lode mining claims are located in Secs. 8 & 9, T.2 S., R.12 E., Gila & Salt River Meridian, County of Pinal, State of Arizona:

<u>Lode Claim Name</u>	<u>Recorded</u>		<u>B.L.M. Serial #</u>
	<u>Book</u>	<u>Page</u>	
ROSEMARIE No. 1 Exception	500	414	A MC 66078
Amended	507	86	
ROSEMARIE No. 7 Exception	500	420	A MC 66080
Amended	507	88	
ROSEMARIE No. 8 Exception	500	421	A MC 66081
Amended	507	89	
Amended	Doc. 1082-045		
ROSEMARIE No. 9 Exception	500	422	A MC 66082
Amended	507	90	
ROSEMARIE No. 10 Exception	500	423	A MC 66083
Amended	507	91	
ROSEMARIE No. 12 Exception	500	425	A MC 66084
Amended	507	92	
Amended	Doc. 1082-047		
ROSEMARIE No. 13 Exception	500	426	A MC 66085
Amended	507	93	
ROSEMARIE No. 14 Exception	500	427	A MC 66086
Amended	507	94	

PINAL COUNTY, ARIZONA  
 AUG 20 10 02 AM '99  
 REC'D  
 COUNTY CLERK  
 PINAL COUNTY, ARIZONA

**ENTERED INTO COMPUTER**

*L* *SEP 15 1999* *S*

8

## EXHIBIT "A"

(page 3)

The following mining claims are located in Secs. 27, 28, 32, 33 & 34, T.2 S., R.12 E., and Secs. 3 & 4, T.3 S., R12 E., Gila & Salt River Meridian, County of Pinal, State of Arizona:

<u>Lode Claim Name</u>	<u>Book</u>	<u>Recorded</u>	<u>Page</u>	<u>B.L.M. Serial #</u>
Hal #1	1382		220-221	A MC 259557
Hal #2	1382		222-223	A MC 259558
Hal #3	1382		224-225	A MC 259559
Hal #4	1382		226-227	A MC 259560
Hal #5	1382		228-229	A MC 259561
Hal #6	1382		230-231	A MC 259562
Hal #7	1382		232-233	A MC 259563
Hal #8	1382		234-235	A MC 259564
Hal #9	1382		236-237	A MC 259565
Hal #10	1382		238-239	A MC 259566
Hal #11	1382		240-241	A MC 259567
Hal #12	1382		242-243	A MC 259568
Hal #13	1382		244-245	A MC 259569
Hal #14	1382		246-247	A MC 259570
Hal #15	1382		248-249	A MC 259571
Hal #16	1382		250-251	A MC 259572
Hal #17	1382		252-253	A MC 259573
Hal #18	1382		254-255	A MC 259574
Hal #19	1382		256-257	A MC 259575
Hal #20	1382		258-259	A MC 259576
Hal #21	1382		260-261	A MC 259577
Hal #22	1382		262-263	A MC 259578
Hal #23	1382		264-265	A MC 259579
Hal #24	1382		266-267	A MC 259580
Hal #25	1382		268-269	A MC 259581
Hal #26	1382		270-271	A MC 259582
Hal #27	1382		272-273	A MC 259583
Hal #28	1832		274-275	A MC 259584
Hal #29	1382		276-277	A MC 259585
Hal #30	1382		278-279	A MC 259586
Hal #31	1382		280-281	A MC 259587
Hal #32	1382		282-283	A MC 259588
Hal #33	1382		284-285	A MC 259589
Hal #34	1382		286-287	A MC 259590
Hal #35	1382		288-289	A MC 259591
Hal #36	1382		290-291	A MC 259592
Tekoa #9	1382		410-411	A MC 259652
Tekoa #10	1382		412-413	A MC 259653
Tekoa #11	1382		414-415	A MC 259654
Tekoa #12	1382		416-417	A MC 259655
Tekoa #13	1382		418-419	A MC 259656

RECEIVED  
 COUNTY OF PINAL  
 DEPARTMENT OF  
 LAND MANAGEMENT  
 AUG 20 10 03 AM '99

ENTERED INTO COMPUTER

EXHIBIT "A"

(page 4)

The following mining claims are located in Sec. 16, 17 & 20, T.2 S., R.12 E., Gila & Salt River Meridian, County of Pinal, State of Arizona:

<u>Lode Claim Name</u>	<u>Book</u>	<u>Recorded Page</u>	<u>B.L.M. Serial #</u>
Magic #1	1382	292-293	A MC 259593
Magic #2	1382	294-295	A MC 259594
Magic #3	1382	296-297	A MC 259595
Magic #4	1382	298-299	A MC 259596
Magic #5	1382	300-301	A MC 259597
Magic #6	1382	302-303	A MC 259598
Magic #7	1382	304-305	A MC 259599
Magic #8	1382	306-307	A MC 259600
Magic #9	1382	308-309	A MC 259601
Magic #10	1382	310-311	A MC 259602
Magic #11	1382	312-313	A MC 259603
Magic #12	1382	314-315	A MC 259604
Magic #13	1382	316-317	A MC 259605
Magic #14	1382	318-319	A MC 259606
Magic #15	1382	320-321	A MC 259607
Magic #23	1382	336-337	A MC 259615
Magic #24	1382	338-339	A MC 259616
Magic #25	1382	340-341	A MC 259617
Magic #26	1382	342-343	A MC 259618
Magic #27	1556	710-711	A MC 289765

RECEIVED  
 BUREAU OF  
 LAND MANAGEMENT  
 AUG 20 10 03 AM '99  
 STATE OF ARIZONA  
 PHOENIX, ARIZONA

ENTERED INTO COMPUTER

*[Handwritten signature]* AUG 18 1999 *[Handwritten initials]*

EXHIBIT "A"

(page 5)

The following mining claims are located in Sec. 12, T.2 S., R.11 E. and Secs. 7 & 8, T.2 S., R.12 E., Gila & Salt River Meridian, County of Pinal, State of Arizona:

<u>Lode Claim Name</u>	<u>Book</u>	<u>Recorded</u> <u>Page</u>	<u>B.L.M. Serial #</u>
Seattle #1	1382	344-345	A MC 259619
Seattle #2	1382	346-347	A MC 259620
Seattle #3	1382	348-349	A MC 259621
Seattle #4	1382	350-351	A MC 259622
Seattle #5	1382	352-353	A MC 259623
Seattle #6	1382	354-355	A MC 259624
Seattle #7	1382	356-357	A MC 259625
Seattle #8	1382	358-359	A MC 259626
Seattle #9	1382	360-361	A MC 259627
Seattle #10	1382	362-363	A MC 259628
Seattle #11	1382	364-365	A MC 259629
Seattle #12	1382	366-367	A MC 259630
Seattle #13	1382	368-369	A MC 259631
Seattle #14	1382	370-371	A MC 259632
Seattle #15	1382	372-373	A MC 259633
Seattle #16	1382	374-375	A MC 259634
Seattle #17	1382	376-377	A MC 259635
Seattle #18	1382	378-379	A MC 259636
Seattle #19	1382	380-381	A MC 259637
Seattle #20	1382	382-383	A MC 259638
Seattle #21	1382	384-385	A MC 259639
Seattle #22	1382	386-387	A MC 259640
Seattle #23	1382	388-389	A MC 259641
Seattle #24	1382	390-391	A MC 259642
Seattle #25	1382	392-393	A MC 259643

STATE OF ARIZONA  
 PHOENIX, ARIZONA  
 RECEIVED  
 LAND DEPARTMENT  
 AUG 20 10 03 AM '99

ENTERED INTO COMPUTER

*L* 10 16 1999 *gc*

EXHIBIT "A"

(page 6)

The following mining claims are located in Secs. 8, 17 and 18, T.2 S., R.12 E., Gila & Salt River Meridian, County of Pinal, State of Arizona:

<u>Lode Claim Name</u>	<u>Recorded</u>		<u>B.L.M. Serial #</u>
	<u>Book</u>	<u>Page</u>	
Sil-Flo No. 1	1420	465-466	A MC 265778
Sil-Flo No. 2	1420	467-468	A MC 265779
Sil-Flo No. 3	1420	469-470	A MC 265780
Sil-Flo No. 4	1420	471-472	A MC 265781
Sil-Flo No. 5	1420	473-474	A MC 265782
Sil-Flo No. 6	1420	475-476	A MC 265783
Sil-Flo No. 7	1420	477-478	A MC 265784
Sil-Flo No. 8	1420	479-480	A MC 265785
Sil-Flo No. 9	1420	481-482	A MC 265786
Sil-Flo No. 10	1420	483-484	A MC 265787
Sil-Flo No. 11	1420	485-486	A MC 265788
Sil-Flo No. 12	1420	487-488	A MC 265789
Sil-Flo No. 13	1420	489-490	A MC 265790
Sil-Flo No. 14	1420	491-492	A MC 265791
Sil-Flo No. 15	1420	493-494	A MC 265792
Sil-Flo No. 16	1420	495-496	A MC 265793
Sil-Flo No. 17	1420	497-498	A MC 265794
Sil-Flo No. 18	1420	499-500	A MC 265795

RECEIVED  
 LAND BUREAU OF  
 PHOTOGRAPHY  
 AUG 20 10 03 AM '99  
 STATE OFFICE  
 PHOENIX, ARIZONA

ENTERED INTO COMPUTER

*L* AUG 22 1999 *SC*

EXHIBIT "A"

(page 7)

The following mining claims are located in Secs. 15, 16, 21 and 22, T.2 S., R.12 E., Gila & Salt River Meridian, County of Pinal, State of Arizona:

<u>Lode Claim Name</u>	<u>Recorded</u>		<u>B.L.M. Serial #</u>
	<u>Book</u>	<u>Page</u>	
Sil-Flo No. 19	1420	501-502	A MC 265796
Sil-Flo No. 20	1420	503-504	A MC 265797
Sil-Flo No. 21	1420	505-506	A MC 265798
Sil-Flo No. 22	1420	507-508	A MC 265799
Sil-Flo No. 23	1420	509-510	A MC 265800
Sil-Flo No. 24	1420	511-512	A MC 265801
Sil-Flo No. 25	1420	513-514	A MC 265802
Sil-Flo No. 26	1420	515-516	A MC 265803
Sil-Flo No. 27	1420	517-518	A MC 265804
Sil-Flo No. 28	1420	519-520	A MC 265805
Sil-Flo No. 29	1420	521-522	A MC 265806
Sil-Flo No. 30	1420	523-524	A MC 265807
Sil-Flo No. 31	1420	525-526	A MC 265808
Sil-Flo No. 32	1420	527-528	A MC 265809
Sil-Flo No. 33	1420	529-530	A MC 265810
Sil-Flo No. 34	1420	531-532	A MC 265811
Sil-Flo No. 35	1420	533-534	A MC 265812
Sil-Flo No. 36	1396	458-459	A MC 262396
Amended	1420	535-536	
Sil-Flo No. 37	1396	460-461	A MC 262397
Amended	1420	537-538	
Volcano No. 12R	1396	462-463	A MC 262398
Amended	1420	539-540	
(Amended name – Sil Flo No. 38)			
Sil-Flo No. 39	1420	541-542	A MC 265813

ENTERED INTO COMPUTER

*[Handwritten signature]*

RECEIVED  
BUREAU OF  
LAND MANAGEMENT  
AUG 20 10 03 AM '99  
ARIZONA  
STATE OFFICE  
PHOENIX, ARIZONA

UNITED STATES  
DEPARTMENT OF THE INTERIOR  
BUREAU OF LAND MANAGEMENT

RECEIPT AND ACCOUNTING ADVICE

No. 2296737

00/00

08/23/99

Subject: ...

...

...

Applicant:

HERBOWITE  
ATTN: LINDA R. LUTERO  
15156 N SILVER KING RD  
SUPERIOR WY 83433

Remitter:

Assignor:

LEASE MANAGEMENT DATA  NEW  UPDATE  PAYMENT

ORIGINAL SERIAL NO.	ASG.	TYPE	ST.	CTY.	FUND SYMBOL	ACRES/UNITS	RATE
0001 No. 977 HT BL	11611						

AMOUNT	ANV. DATE	EXP. DATE	BILL CYC.	S/C	DISTRICT	NEXT BILL	MISC. DATA	U of M	ACTUAL UNITS

ASSIGNMENT SERIAL NO.	ASG.	TYPE	ST.	CTY.	FUND SYMBOL	ACRES/UNITS	RATE

AMOUNT	ANV. DATE	EXP. DATE	BILL CYC.	S/C	DISTRICT	NEXT BILL	MISC. DATA	U of M	ACTUAL UNITS

APPLY REMITTANCE

ACTION	FUND SYMBOL	CTY.	AMOUNT
FILING FEE			
RENTAL			
UNEARNED			
REFUND			
TOTAL			
AMOUNT DUE			

Remarks:

BY:

DATE:

- Lease in Escrow?
- KGS?
- Auto Escalates?
- Auto Renew?

- Of Interest?
- Operating Rights?
- Operator
- Bond Filed?

FOR MMS USE ONLY

BILLEE	FOREST REFUGE
NUMBER	
OCS SECTION	
CODE	



# WORLD MINERALS

66076-  
259557-  
265778-  
262396-

303417-  
317479-  
24504-  
301847-

World Minerals Inc.  
Post Office Box 287  
1501 6th Street  
LaGrande, OR 97850  
Tel: 541-963-3987  
Fax: 541-963-3995

August 25, 1998

U.S. Department of the Interior  
Bureau of Land Management  
Attn: Public Room  
222 N. Central Avenue  
Phoenix, AZ 85004

Gentlemen:

Enclosed are five (5) "Affidavit of Rental Fee Payment" for the period September 1, 1998 to August 31, 1999 with Exhibits "A" attached. These Affidavits pertain to the claims of Harborlite Corporation as follows:

- Harborlite - 2 lodes, 1 mill site
- Bobbie Jo - 10 lodes
- Guzman - 9 lodes, 10 placers
- Nord 135 lodes, 2 mill sites

We are enclosing our check in the amount of \$16,900.00 representing the fee for filing based on \$100.00 per claim rental fees for these 169 claims. Please acknowledge receipt of these rental fees.

Sincerely,  
WORLD MINERALS INC.

Joseph Lévy  
Chief Geologist

JL/lmc

Enclosures

cc: J. M. Casillas  
L. Lucero

321062-  
87677-  
90404-  
89202-  
94569-  
289764-  
319070-

Aug 26 9 44 AM '98  
RECEIVED  
BUREAU OF  
LAND MANAGEMENT



STATE OF ARIZONA )  
 )  
COUNTY OF PINAL ) SS.

RECORDED  
INDEXED  
AUG 26 9 44 AM '98  
LAND MANAGEMENT

\*\*\*\*\*

AFFIDAVIT OF RENTAL FEE PAYMENT  
For the period  
September 1, 1998 to August 31, 1999

STATE OF ARIZONA )  
 )  
COUNTY OF MARICOPA ) SS.

Joseph Lévy, being duly sworn, deposes and says that he is a citizen of the United States and more than twenty-one years of age, and resides at 1606 Walnut Street, La Grande, Oregon 97850, in Union County, State of Oregon, and is personally acquainted with the hereinafter described mining claims situated in the Pioneer Mining District, Pinal County, Arizona, the location notices of which are recorded in the office of the County Recorder of said county as described below:


See Exhibit "A" attached

That the owner of said claims (2 lode mining claims and 1 millsite) is Harborlite Corporation, and that the enclosed "rental fees" of \$100.00 per claim for a total of \$300.00 (Three Hundred dollars) were paid by Harborlite Corporation, P.O. Box 960, Superior, AZ 85273, for the purpose of complying with the laws of the United States pertaining to assessment of annual work, and that said lode claims are being held for the valuable mineral contained therein and the millsite for the purpose of enhancing a fines containment area in conjunction with the mining operation. This "rental fee" is required in accordance with the Act of October 5, 1992 (Public Law 102-381, 106 Stat. 1374, 1378-79) and is in lieu of the requirements for performing assessment work under 30 U.S.C. 28-28e and for filing an annual Affidavit of Labor with the proper office of the Bureau of Land Management as outlined under Section 314(a) and (c) of FLPMA and §3833.2.

DATED this 25 day of August, A.D., 1998

Joseph Lévy  
Joseph Lévy

Subscribed and sworn before me this 25 day of August, A.D., 1998



Theresa Kettler  
Notary Public

ENTERED IN COMPUTER

EXHIBIT "A"

The following mining claims are located in Secs. 4, 8 & 9, T.2 S., R.12 E., G. & S.R.M., Pioneer Mining District, Pinal County, State of Arizona, the Location Notices are recorded in the office of the County Recorder of said county as described below:

<u>Claim Name</u>	<u>Docket</u>	<u>Page(s)</u>	<u>B.L.M. Serial #</u>
Forgotten Wedge lode	374	545	A MC 66077 ✓
MARY T. FRACTION lode	1668	450-451	A MC 303417 ✓
HARBORLITE MILLSITE NO. 3A	1781	639-640	A MC 317479 ✓
Amended	1797	124-125	

RECEIVED  
FORGOTTEN  
WEDGE MILLSITE  
AUG 26 9 44 AM '98

**VERIFIED**

OCT 14 1998

ENTERED IN COMPUTER

AUG 23 1998

3 jgm

STATE OF ARIZONA )  
 )  
COUNTY OF PINAL ) SS.

RECORDED  
L.V. # 100-1000  
Aug 26 9 44 AM '99

\*\*\*\*\*

AFFIDAVIT OF RENTAL FEE PAYMENT  
For the period  
September 1, 1998 to August 31, 1999

STATE OF ARIZONA )  
 )  
COUNTY OF MARICOPA ) SS.

Joseph Lévy, being duly sworn, deposes and says that he is a citizen of the United States and more than twenty-one years of age, and resides at 1606 Walnut Street, La Grande, Oregon 97850, in Union County, State of Oregon, and is personally acquainted with the hereinafter described mining claims situated in the Pioneer Mining District, Pinal County, Arizona, the location notices of which are recorded in the office of the County Recorder of said county as described below:

See Exhibit "A" attached


That the owner of said claims (10 lode mining claims) is Lewis and Thomas Williams, and that the enclosed "rental fees" of \$100.00 per claim for a total of \$1,000.00 (One Thousand dollars) were paid by Harborlite Corporation, P.O. Box 960, Superior, AZ 85273, for the purpose of complying with the laws of the United States pertaining to assessment of annual work, and that said claims are being held for the valuable mineral contained therein. This "rental fee" is required in accordance with the Act of October 5, 1992 (Public Law 102-381, 106 Stat. 1374, 1378-79) and is in lieu of the requirements for performing assessment work under 30 U.S.C. 28-28e and for filing an annual Affidavit of Labor with the proper office of the Bureau of Land Management as outlined under Section 314(a) and (c) of FLPMA and §3833.2.

These "rental fees" are being submitted to cover mining claims comprising a contiguous group.

DATED this 25 day of August, A.D., 1998

*Joseph Lévy*  
\_\_\_\_\_  
Joseph Lévy

Subscribed and sworn before me this 25 day of August, A.D., 1998



*Theresa Kethler*  
\_\_\_\_\_  
Notary Public

EXHIBIT "A"

<u>Lode Claim Name</u>	<u>Loc. Date</u>	<u>Book</u>	<u>Pinal County Page(s)</u>	<u>Filing Date</u>	<u>B.L.M. Data</u>		<u>Locator</u>
					<u>Serial No.</u>	<u>Date</u>	
Bobbie Jo Perlite No. 1 Amended	10/6/85 1/11/90	1314 1651	459-60 501-02	10/7/85 1/15/90	A MC 245404	11/4/85 2/8/90	Thomas Williams
Bobbie Jo Perlite No. 2 Amended	10/6/85 1/11/90	1314 1651	457-58 503-04	10/7/85 1/15/90	A MC 245405	11/4/85 2/8/90	Thomas Williams
Bobbie Jo Perlite No. 3	10/6/85	1314	455-56	10/7/85	A MC 245406	11/4/85	Thomas Williams
Bobbie Jo Perlite No. 4	10/12/85	1315	788-89	10/15/85	A MC 245407	11/4/85	Thomas Williams
Bobbie Jo Perlite No. 5	10/12/85	1315	790-91	10/15/85	A MC 245408	11/4/85	Thomas Williams
Bobbie Jo Perlite No. 6	10/12/85	1315	792-93	10/15/85	A MC 245409	11/4/85	Thomas Williams
Bobbie Jo Perlite No. 7	10/12/85	1315	796-97	10/15/85	A MC 245410	11/4/85	Thomas Williams
Bobbie Jo Perlite No. 8	10/12/85	1315	794-95	10/15/85	A MC 245411	11/4/85	Thomas Williams
B J No. 9	2/10/90	1657	523-24	2/20/90	A MC 301847	3/2/90	Lewis Williams
B & J No. 10	4/8/92	1817	118-19	4/9/92	A MC 321062	4/30/92	Lewis Williams

VERIFIED

DATE 7 & 1800-10

ENTERED IN COMPUTER

AUG 20 1993

RECEIVED  
 FEDERAL BUREAU OF INVESTIGATION  
 AUG 26 9 44 AM '93

STATE OF ARIZONA )  
 )  
COUNTY OF PINAL ) SS.

RECORDED  
INDEXED  
1998 SEP 25 9 44 AM '98  
COUNTY OF PINAL

\*\*\*\*\*

AFFIDAVIT OF RENTAL FEE PAYMENT  
For the period  
September 1, 1998 to August 31, 1999

STATE OF ARIZONA )  
 )  
COUNTY OF MARICOPA ) SS.

Joseph Lévy, being duly sworn, deposes and says that he is a citizen of the United States and more than twenty-one years of age, and resides at 1606 Walnut Street, La Grande, Oregon 97850, in Union County, State of Oregon, and is personally acquainted with the hereinafter described mining claims situated in the Pioneer Mining District, Pinal County, Arizona, the location notices of which are recorded in the office of the County Recorder of said county as described below:

See Exhibit "A" attached


That the owner of said claims (9 "Guzman" lode mining claims) is Harborlite Corporation, P.O. Box 960, Superior, AZ 85273, and that the enclosed "rental fees" of \$100.00 per claim for a total of \$900.00 (Nine Hundred dollars) were paid by Harborlite Corporation, for the purpose of complying with the laws of the United States pertaining to assessment of annual work, and that said claims are being held for the valuable mineral contained therein. This "rental fee" is required in accordance with the Act of October 5, 1992 (Public Law 102-381, 106 Stat. 1374, 1378-79) and is in lieu of the requirements for performing assessment work under 30 U.S.C. 28-28e and for filing an annual Affidavit of Labor with the proper office of the Bureau of Land Management as outlined under Section 314(a) and (c) of FLPMA and §3833.2.

These "rental fees" are being submitted to cover mining claims comprising a contiguous group.

DATED this 25 day of August, A.D., 1998

Joseph Lévy  
Joseph Lévy

Subscribed and sworn before me this 25 day of August, A.D., 1998



Theresa Kethler  
Notary Public

EXHIBIT "A"

The following mining claims are located in Sections 8 & 9, T.2 S., R.12 E., Gila & Salt River Meridian, County of Pinal, State of Arizona and are duly recorded as indicated below, at the office of the County Recorder, Pinal County, Arizona:

<u>Lode Name</u>	<u>Book</u>	<u>Page(s)</u>	<u>B.L.M. Serial #</u>	<u>Location Date</u>
I-DO-IT	53	414	A MC 87677	4/13/45
Amended	443	89		
2 <sup>nd</sup> Amended	1618	373-374		
LA CHOLLA	54	119	A MC 87678	12/17/45
Amended	1618	375-376		
HAVALINA No. 2	53	428	A MC 87679	6/04/45
Amended	443	88		
2 <sup>nd</sup> Amended	1618	381-382		
HAVALINA	53	427	A MC 87680	4/11/45
Amended	1618	379-380		
DIVIDE	54	117	A MC 87681	12/06/45
Amended	443	90		
2 <sup>nd</sup> Amended	1618	383-384		
LOOK-OUT-WEDGE	54	351	A MC 87682	3/29/46
Amended	443	91		
2 <sup>nd</sup> Amended	1618	385-386		
ATOMIC BOMB	54	43	A MC 87683	11/13/45
Amended	1618	377-378		
CRUZALITE	438	246	A MC 87684	11/04/65
Amended	1618	387-388		
MARKIE'S FRACTION	267	500	A MC 87685	5/01/60
Amended	1618	389-390		

REGISTERED  
 AUG 26 9 44 AM '98  
 PINAL COUNTY ARIZONA

**VERIFIED**  
 OCT 14 1998

**ENTERED IN COMPUTER**  
 AUG 26 1998

STATE OF ARIZONA )  
 )  
COUNTY OF PINAL ) SS.

RECEIVED  
BUREAU OF LAND MANAGEMENT  
AUG 26 9 44 AM '99  
STATE OF ARIZONA  
PIONEER MINING DISTRICT

\*\*\*\*\*

AFFIDAVIT OF RENTAL FEE PAYMENT  
For the period  
September 1, 1998 to August 31, 1999

STATE OF ARIZONA )  
 )  
COUNTY OF MARICOPA ) SS.


Joseph Lévy, being duly sworn, deposes and says that he is a citizen of the United States and more than twenty-one years of age, and resides at 1606 Walnut Street, La Grande, Oregon 97850, in Union County, State of Oregon, and is personally acquainted with the hereinafter described mining claims situated in the Pioneer Mining District, Pinal County, Arizona, the location notices of which are recorded in the office of the County Recorder of said county as described below:

See Exhibit "A" attached


That the owner of said claims (10 "Guzman" placer mining claims) is Harborlite Corporation, P.O. Box 960, Superior, AZ 85273, and that the enclosed "rental fees" of \$100.00 per claim for a total of \$1,000.00 (One Thousand dollars) were paid by Harborlite Corporation, for the purpose of complying with the laws of the United States pertaining to assessment of annual work, and that said claims are being held for the valuable mineral contained therein. This "rental fee" is required in accordance with the Act of October 5, 1992 (Public Law 102-381, 106 Stat. 1374, 1378-79) and is in lieu of the requirements for performing assessment work under 30 U.S.C. 28-28e and for filing an annual Affidavit of Labor with the proper office of the Bureau of Land Management as outlined under Section 314(a) and (c) of FLPMA and §3833.2.

These "rental fees" are being submitted to cover mining claims comprising a contiguous group.

DATED this 25 day of August, A.D., 1998

  
Joseph Lévy

Subscribed and sworn before me this 25 day of August, A.D., 1998




  
Notary Public

EXHIBIT "A"

The following mining claims are located in Sections 8 & 16, T.2 S., R.12 E., Gila & Salt River Meridian, County of Pinal, State of Arizona and are duly recorded as indicated below, at the office of the County Recorder, Pinal County, Arizona:

<u>Placer Claim Name</u>	<u>Legal Description</u> <u>Section 8, T2S R12E</u>	<u>Date</u> <u>Located</u>	<u>Pinal County</u>		<u>BLM</u> <u>AMC#</u>
			<u>Book</u>	<u>Page</u>	
Black Eye	W½ SE¼ SE¼ NW¼, SW¼ SE¼ NW¼, W½ NW¼ SE¼ NW¼	6/26/65	423	121	90407
Blueberry	NE¼ SE¼ NW¼ E½ NW¼ SE¼ NW¼ E½ SW¼ NE¼ NW¼	6/26/65	423	116	90406
Dewdrop	N½ SW¼ NE¼	6/26/65	423	114	90411
Divide	SE¼ SE¼ NW¼ SE¼, NE¼ NE¼ SW¼ SE¼, N½ NW¼ SE¼ SE¼, NW¼ NE¼ SE¼ SE¼, S½ SW¼ NE¼ SE¼, SW¼ SE¼ NE¼ SE¼	6/26/65	423	122	90414
Havalina	W½ NE¼ NW¼ SE¼, SE¼ NW¼ NW¼ SE¼, N½ SE¼ NW¼ SE¼, SE¼ NE¼ NW¼ SE¼, SW¼ NW¼ NE¼ SE¼, NW¼ SW¼ NE¼ SE¼	6/26/65	423	117	90408
Havalina No. 1	N½ NW¼ NW¼ SE¼, NE¼ NE¼ SW¼, E½ NW¼ NE¼ SW¼	6/26/65	423	118	90409
Havalina No. 2	E½ SE¼ SE¼ NW¼, SW¼ SW¼ NE¼, W½ SE¼ SW¼ NE¼	6/26/65	423	120	90410
I-DO-IT	E½ SE¼ SW¼ NE¼, NW¼ SE¼ NE¼, W½ SW¼ SE¼ NE¼	6/26/65	423	119	90412
Look-Out-Wedge	NE¼ NE¼ NW¼ SE¼, N½ NW¼ NE¼ SE¼, SE¼ NW¼ NE¼ SE¼, W½ NE¼ NE¼ SE¼, NE¼ SW¼ NE¼ SE¼, NW¼ SE¼ NE¼ SE¼	6/26/65	423	123	90413
<u>Section 16, T2S R12E</u>					
Self Protection	SW¼ NE¼ SW¼ NW¼, W½ SE¼ SW¼ NW¼, NW¼ NE¼ NW¼ SW¼, W½ E½ NE¼ SW¼ NW¼, E½ NW¼ NE¼ SW¼ NW¼, E½ SE¼ NW¼ SW¼ NW¼, E½ E½ SW¼ SW¼ NW¼, W½ NE¼ SE¼ SW¼ NW¼, E½ NE¼ NW¼ NW¼ SW¼	1/22/51	42	362	89203

RECEIVED  
 LAND RECORDS  
 PINAL COUNTY, ARIZONA  
 AUG 26 5 45 AM '99

**VERIFIED**

OCT 15 1998

ENTERED IN COMPUTER

AUG 26 1998



STATE OF ARIZONA )  
 )  
COUNTY OF PINAL ) SS.

RECEIVED  
COUNTY CLERK  
PINAL COUNTY  
AUG 25 9 45 AM '99

\*\*\*\*\*

AFFIDAVIT OF RENTAL FEE PAYMENT  
For the period  
September 1, 1998 to August 31, 1999

STATE OF ARIZONA )  
 )  
COUNTY OF MARICOPA ) SS.

Joseph Lévy, being duly sworn, deposes and says that he is a citizen of the United States and more than twenty-one years of age, and resides at 1606 Walnut Street, La Grande, Oregon 97850, in Union County, State of Oregon, and is personally acquainted with the hereinafter described millsite claims situated in the Pioneer Mining District, Pinal County, Arizona, the location notices of which are recorded in the office of the County Recorder of said county as described below:

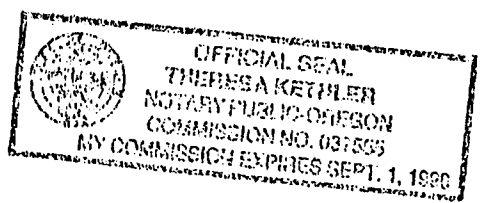
See Exhibit "A" (7 pages) attached

That the owner of said claims (2 mill sites and 135 lodes formerly known as the Nord claims) is Harborlite Corporation, and that the enclosed "rental fees" of \$100.00 per claim for a total of \$13,700.00 (Thirteen Thousand, Seven Hundred dollars) were paid by Harborlite Corporation, P.O. Box 960, Superior, AZ 85273, for the purpose of complying with the laws of the United States pertaining to assessment of annual work, and that said claims are being held for the purpose of mining (on lode claims) and milling (on millsites) perlite ore which is mined on our lode claims. This "rental fee" is required in accordance with the Act of October 5, 1992 (Public Law 102-381, 106 Stat. 1374, 1378-79) and is in lieu of the requirements for performing assessment work under 30 U.S.C. 28-28e and for filing an annual Affidavit of Labor with the proper office of the Bureau of Land Management as outlined under Section 314(a) and (c) of FLPMA and §3833.2.

DATED this 25 day of August, A.D., 1998

Joseph Lévy  
Joseph Lévy

Subscribed and sworn before me this 25 day of August, A.D., 1998



Theresa Ketchum  
Notary Public

EXHIBIT "A"

(page 1)

The following mining claims are located in Pinal County, State of Arizona, the location notices of which are recorded in the office of the County Recorder of said County as described below:

<u>Claim Name</u>	<u>Book/Docket</u>	<u>Page(s)</u>	<u>B.L.M. Serial #</u>
ROSEMARIE No. 6 Exception lode (situate in Sec.8)	507	87	A MC 66079 ✓
Candy Rock Fraction lode (situate in Sec. 16)	1556	712-713	A MC 289764 ✓
Lucero millsite (situate in Sec. 4)	1786	558-559	A MC 319070 ✓
Cynthia & John millsite (situate in Sec. 4)	993	426-427	A MC 94571 ✓

All claims are located in T.2 S., R.12 E., G. & S.R.M.

RECEIVED  
L. A. GUNTER  
COUNTY RECORDER  
AUG 26 9 45 AM '99

**VERIFIED**

AUG 26 1998 *for*

ENTERED IN COMPUTER

AUG 26 1998

4

EXHIBIT "A"

(page 2)

The following lode mining claims are located in Secs. 8 & 9, T.2 S., R.12 E., Gila & Salt River Meridian, County of Pinal, State of Arizona:

<u>Lode Claim Name</u>	<u>Recorded</u>		<u>B.L.M. Serial #</u>
	<u>Book</u>	<u>Page</u>	
ROSEMARIE No. 1 Exception	500	414	A MC 66078
Amended	507	86	
ROSEMARIE No. 7 Exception	500	420	A MC 66080
Amended	507	88	
ROSEMARIE No. 8 Exception	500	421	A MC 66081
Amended	507	89	
Amended	Doc. 1082-045		
ROSEMARIE No. 9 Exception	500	422	A MC 66082
Amended	507	90	
ROSEMARIE No. 10 Exception	500	423	A MC 66083
Amended	507	91	
ROSEMARIE No. 12 Exception	500	425	A MC 66084
Amended	507	92	
Amended	Doc. 1082-047		
ROSEMARIE No. 13 Exception	500	426	A MC 66085
Amended	507	93	
ROSEMARIE No. 14 Exception	500	427	A MC 66086
Amended	507	94	

RECEIVED  
 COUNTY CLERK  
 PINAL COUNTY, ARIZONA  
 AUG 25 9 45 AM '98

**VERIFIED**  
 OCT 15 1998

**ENTERED IN COMPUTER**

*[Handwritten signature]*

*[Handwritten signature]*

AUG 28 1998

EXHIBIT "A"

(page 3)

The following mining claims are located in Secs. 27, 28, 32, 33 & 34, T.2 S., R.12 E., and Secs. 3 & 4, T.3 S., R12 E., Gila & Salt River Meridian, County of Pinal, State of Arizona:

<u>Lode Claim Name</u>	<u>Book</u>	<u>Recorded</u>	<u>Page</u>	<u>B.L.M. Serial #</u>
Hal #1	1382		220-221	A MC 259557
Hal #2	1382		222-223	A MC 259558
Hal #3	1382		224-225	A MC 259559
Hal #4	1382		226-227	A MC 259560
Hal #5	1382		228-229	A MC 259561
Hal #6	1382		230-231	A MC 259562
Hal #7	1382		232-233	A MC 259563
Hal #8	1382		234-235	A MC 259564
Hal #9	1382		236-237	A MC 259565
Hal #10	1382		238-239	A MC 259566
Hal #11	1382		240-241	A MC 259567
Hal #12	1382		242-243	A MC 259568
Hal #13	1382		244-245	A MC 259569
Hal #14	1382		246-247	A MC 259570
Hal #15	1382		248-249	A MC 259571
Hal #16	1382		250-251	A MC 259572
Hal #17	1382		252-253	A MC 259573
Hal #18	1382		254-255	A MC 259574
Hal #19	1382		256-257	A MC 259575
Hal #20	1382		258-259	A MC 259576
Hal #21	1382		260-261	A MC 259577
Hal #22	1382		262-263	A MC 259578
Hal #23	1382		264-265	A MC 259579
Hal #24	1382		266-267	A MC 259580
Hal #25	1382		268-269	A MC 259581
Hal #26	1382		270-271	A MC 259582
Hal #27	1382		272-273	A MC 259583
Hal #28	1832		274-275	A MC 259584
Hal #29	1382		276-277	A MC 259585
Hal #30	1382		278-279	A MC 259586
Hal #31	1382		280-281	A MC 259587
Hal #32	1382		282-283	A MC 259588
Hal #33	1382		284-285	A MC 259589
Hal #34	1382		286-287	A MC 259590
Hal #35	1382		288-289	A MC 259591
Hal #36	1382		290-291	A MC 259592
Tekoa #9	1382		410-411	A MC 259652
Tekoa #10	1382		412-413	A MC 259653
Tekoa #11	1382		414-415	A MC 259654
Tekoa #12	1382		416-417	A MC 259655
Tekoa #13	1382		418-419	A MC 259656

RECEIVED  
 AUG 26 9 45 AM '99  
 COUNTY OF PINAL  
 ARIZONA

**VERIFIED**

ENTERED IN COMPUTER

AUG 26 1999

EXHIBIT "A"

(page 4)

The following mining claims are located in Sec. 16, 17 & 20, T.2 S., R.12 E., Gila & Salt River Meridian, County of Pinal, State of Arizona:

<u>Lode Claim Name</u>	<u>Recorded</u>		<u>B.L.M. Serial #</u>
	<u>Book</u>	<u>Page</u>	
Magic #1	1382	292-293	A MC 259593
Magic #2	1382	294-295	A MC 259594
Magic #3	1382	296-297	A MC 259595
Magic #4	1382	298-299	A MC 259596
Magic #5	1382	300-301	A MC 259597
Magic #6	1382	302-303	A MC 259598
Magic #7	1382	304-305	A MC 259599
Magic #8	1382	306-307	A MC 259600
Magic #9	1382	308-309	A MC 259601
Magic #10	1382	310-311	A MC 259602
Magic #11	1382	312-313	A MC 259603
Magic #12	1382	314-315	A MC 259604
Magic #13	1382	316-317	A MC 259605
Magic #14	1382	318-319	A MC 259606
Magic #15	1382	320-321	A MC 259607
Magic #23	1382	336-337	A MC 259615
Magic #24	1382	338-339	A MC 259616
Magic #25	1382	340-341	A MC 259617
Magic #26	1382	342-343	A MC 259618
Magic #27	1556	710-711	A MC 289765

*Handwritten:* closed

*Stamp:* AUG 26 9 45 AM '99

*Stamp:* AUG 26 1999

**VERIFIED**  
OCT 15 1998

ENTERED IN COMPUTER

AUG 28 1998

EXHIBIT "A"

(page 5)

The following mining claims are located in Sec. 12, T.2 S., R.11 E. and Secs. 7 & 8, T.2 S., R.12 E., Gila & Salt River Meridian, County of Pinal, State of Arizona:

<u>Lode Claim Name</u>	<u>Recorded</u>		<u>B.L.M. Serial #</u>
	<u>Book</u>	<u>Page</u>	
Seattle #1	1382	344-345	A MC 259619
Seattle #2	1382	346-347	A MC 259620
Seattle #3	1382	348-349	A MC 259621
Seattle #4	1382	350-351	A MC 259622
Seattle #5	1382	352-353	A MC 259623
Seattle #6	1382	354-355	A MC 259624
Seattle #7	1382	356-357	A MC 259625
Seattle #8	1382	358-359	A MC 259626
Seattle #9	1382	360-361	A MC 259627
Seattle #10	1382	362-363	A MC 259628
Seattle #11	1382	364-365	A MC 259629
Seattle #12	1382	366-367	A MC 259630
Seattle #13	1382	368-369	A MC 259631
Seattle #14	1382	370-371	A MC 259632
Seattle #15	1382	372-373	A MC 259633
Seattle #16	1382	374-375	A MC 259634
Seattle #17	1382	376-377	A MC 259635
Seattle #18	1382	378-379	A MC 259636
Seattle #19	1382	380-381	A MC 259637
Seattle #20	1382	382-383	A MC 259638
Seattle #21	1382	384-385	A MC 259639
Seattle #22	1382	386-387	A MC 259640
Seattle #23	1382	388-389	A MC 259641
Seattle #24	1382	390-391	A MC 259642
Seattle #25	1382	392-393	A MC 259643

*Handwritten notes:*  
 -C  
 -C  
 6/16  
 6/21

*Vertical stamp:*  
 AUG 26 5 45 AM '99  
 RECEIVED  
 U.S. DEPARTMENT OF THE INTERIOR  
 BUREAU OF LAND MANAGEMENT

**VERIFIED**

ENTERED IN COMPUTER

001 1 1 1999

AUG 26 1999

25

EXHIBIT "A"

(page 6)

The following mining claims are located in Secs. 8, 17 and 18, T.2 S., R.12 E., Gila & Salt River Meridian, County of Pinal, State of Arizona:

<u>Lode Claim Name</u>	<u>Recorded</u>		<u>B.L.M. Serial #</u>
	<u>Book</u>	<u>Page</u>	
Sil-Flo No. 1	1420	465-466	A MC 265778
Sil-Flo No. 2	1420	467-468	A MC 265779
Sil-Flo No. 3	1420	469-470	A MC 265780
Sil-Flo No. 4	1420	471-472	A MC 265781
Sil-Flo No. 5	1420	473-474	A MC 265782
Sil-Flo No. 6	1420	475-476	A MC 265783
Sil-Flo No. 7	1420	477-478	A MC 265784
Sil-Flo No. 8	1420	479-480	A MC 265785
Sil-Flo No. 9	1420	481-482	A MC 265786
Sil-Flo No. 10	1420	483-484	A MC 265787
Sil-Flo No. 11	1420	485-486	A MC 265788
Sil-Flo No. 12	1420	487-488	A MC 265789
Sil-Flo No. 13	1420	489-490	A MC 265790
Sil-Flo No. 14	1420	491-492	A MC 265791
Sil-Flo No. 15	1420	493-494	A MC 265792
Sil-Flo No. 16	1420	495-496	A MC 265793
Sil-Flo No. 17	1420	497-498	A MC 265794
Sil-Flo No. 18	1420	499-500	A MC 265795

778-813

RECEIVED  
 AUG 26 9 45 AM '99  
 COUNTY OF PINAL  
 ARIZONA

**VERIFIED**

OCT 15 1998

ENTERED IN COMPUTER

*L*

AUG 28 1998

EXHIBIT "A"

(page 7)

The following mining claims are located in Secs. 15, 16, 21 and 22, T.2 S., R.12 E., Gila & Salt River Meridian, County of Pinal, State of Arizona:

<u>Lode Claim Name</u>	<u>Recorded</u>		<u>B.L.M. Serial #</u>
	<u>Book</u>	<u>Page</u>	
Sil-Flo No. 19	1420	501-502	A MC 265796
Sil-Flo No. 20	1420	503-504	A MC 265797
Sil-Flo No. 21	1420	505-506	A MC 265798
Sil-Flo No. 22	1420	507-508	A MC 265799
Sil-Flo No. 23	1420	509-510	A MC 265800
Sil-Flo No. 24	1420	511-512	A MC 265801
Sil-Flo No. 25	1420	513-514	A MC 265802
Sil-Flo No. 26	1420	515-516	A MC 265803
Sil-Flo No. 27	1420	517-518	A MC 265804
Sil-Flo No. 28	1420	519-520	A MC 265805
Sil-Flo No. 29	1420	521-522	A MC 265806
Sil-Flo No. 30	1420	523-524	A MC 265807
Sil-Flo No. 31	1420	525-526	A MC 265808
Sil-Flo No. 32	1420	527-528	A MC 265809
Sil-Flo No. 33	1420	529-530	A MC 265810
Sil-Flo No. 34	1420	531-532	A MC 265811
Sil-Flo No. 35	1420	533-534	A MC 265812
Sil-Flo No. 36	1396	458-459	A MC 262396
Amended	1420	535-536	
Sil-Flo No. 37	1396	460-461	A MC 262397
Amended	1420	537-538	
Volcano No. 12R	1396	462-463	A MC 262398
Amended	1420	539-540	
(Amended name – Sil Flo No. 38)			
Sil-Flo No. 39	1420	541-542	A MC 265813

RECEIVED  
 LAND OFFICE  
 AUG 25 9 45 AM '98  
 ST. ARIZONA  
 MAR 11 1998

**VERIFIED**  
 OCT 15 1998

**ENTERED IN COMPUTER**



UNITED STATES  
DEPARTMENT OF THE INTERIOR  
BUREAU OF LAND MANAGEMENT

RECEIPT AND ACCOUNTING ADVICE

No. 2389717

ST/AZ

08/27/88

Subject: CLAIM MAINTENANCE FEE 1989-1991

2 28 13

16,900.00 ✓

Applicant:

WORLD MINERALS INC  
P O BOX 287  
LA GRANDE, OR 97030

Remitter: CH # 00211  
541 563-3987  
HARBOR LIGHTS MERITE INC

Assignor:

LEASE MANAGEMENT DATA										
<input type="checkbox"/> NEW <input type="checkbox"/> UPDATE <input type="checkbox"/> PAYMENT										
ORIGINAL SERIAL NO.	ASG.	TYPE	ST.	CTY.	FUND SYMBOL			ACRES/UNITS	RATE	
710 68877 ET AL										
AMOUNT	ANV. DATE	EXP. DATE	BILL CYC.	S/C	DISTRICT	NEXT BILL	MISC. DATA	U of M	ACTUAL UNITS	
ASSIGNMENT SERIAL NO.	ASG.	TYPE	ST.	CTY.	FUND SYMBOL			ACRES/UNITS	RATE	
AMOUNT	ANV. DATE	EXP. DATE	BILL CYC.	S/C	DISTRICT	NEXT BILL	MISC. DATA	U of M	ACTUAL UNITS	

APPLY REMITTANCE			
ACTION	FUND SYMBOL	CTY.	AMOUNT
FILING FEE			
RENTAL			
UNEARNED			
REFUND			
TOTAL			
AMOUNT DUE			

Remarks:

BY:

DATE:

- Lease in Escrow?
- KGS?
- Auto Escalates?
- Auto Renew?

- Of Interest?
- Operating Rights?
- Operator
- Bond Filed?

FOR MMS USE ONLY

BILLEE	FOREST REFUGE
NUMBER	
OCS SECTION	
CODE	

**DEL TIERRA ENGINEERING & MINING CORP.**

HARVEY W. SMITH, E.M. PRESIDENT

Registered Mining Engineer  
U.S. Approved Title Abstracter

U.S. Mineral Surveyor  
Registered Land Surveyor

4413 N. Saddlebag Trail Ste 1

Scottsdale, Arizona 85251

Tel. 602 / 946-3996  
FAX 602 / 946-3985

August 27, 1997

U. S. Department of the Interior  
Bureau of Land Management  
P. O. Box 1552  
Phoenix, AZ 85001-1552

Gentlemen:

Enclosed are five (5) "Affidavit of Rental Fee Payment" for the period September 1, 1997 to August 31, 1998 with Exhibits "A" attached. These Affidavits pertain to the claims of Harborlite Corporation as follows:

- Harborlite - 2 lodes, 1 millsite
- Bobbie Jo - 10 lodes
- Guzman - 9 lodes, 10 placers
- Nord 135 lodes, 2 millsites

We are enclosing our check in the amount of \$ 16,900.00 representing the fee for filing based on \$ 100.00 per claim rental fees for these 169 claims. Please acknowledge receipt of these rental fees.

Sincerely,

*Harvey W. Smith*  
 Harvey W. Smith, E.M.  
 President

HWS/hm

Enclosures - hand carried

15 Lead #'s



- 66076
- 89202
- 90404
- 94569
- 87677
- 245404
- 259557
- 262396
- 265778
- 289764
- 301847
- 303417
- 317479
- 319070

321062

RECEIVED  
 BUREAU OF LAND MANAGEMENT  
 PHOENIX, ARIZONA  
 AUG 29 2 05 PM '97

*PR*  
 9/25  
*hm*

STATE OF ARIZONA )  
                          ) SS.  
COUNTY OF PINAL )

\*\*\*\*\*

AFFIDAVIT OF RENTAL FEE PAYMENT  
For the period  
September 1, 1997 to August 31, 1998


STATE OF ARIZONA )  
                          ) SS.  
COUNTY OF MARICOPA )

Harvey Smith, being duly sworn, deposes and says that he is a citizen of the United States and more than twenty-one years of age, and resides at 8953 E. Captain Dreyfus Ave., Scottsdale, Arizona 85260, in Maricopa County, State of Arizona, and is personally acquainted with the hereinafter described mining claims situated in the Pioneer Mining District, Pinal County, Arizona, the location notices of which are recorded in the office of the County Recorder of said county as described below:

See Exhibit "A" attached

That the owner of said claims (2 lode mining claims and 1 millsite) is Harborlite Corporation, and that the enclosed "rental fees" of \$100.00 per claim for a total of \$300.00 (Three Hundred dollars) were paid by Harborlite Corporation, P. O. Box 960, Superior, AZ 85273, for the purpose of complying with the laws of the United States pertaining to assessment of annual work, and that said lode claims are being held for the valuable mineral contained therein and the millsite for the purpose of enhancing a fines containment area in conjunction with the mining operation. This "rental fee" is required in accordance with the Act of October 5, 1992 (Public Law 102-381, 106 Stat. 1374, 1378-79) and is in lieu of the requirements for performing assessment work under 30 U.S.C.28-28e and for filing an annual Affidavit of Labor with the proper office of the Bureau of Land Management as outlined under section 314(a) and (c) of FLPMA and §3833.2.

DATED this 25 day of Aug., A.D., 1997

  
\_\_\_\_\_  
Harvey W. Smith

Subscribed and sworn before me this 25 day of Aug, A.D., 1997

  
\_\_\_\_\_  
Notary Public

PHOENIX, ARIZONA  
16. Wd 50 2 29  
AZ STATE OFFICE  
RECEIVED  
NOTARY PUBLIC  
STATE OF ARIZONA  
County of Maricopa  
HELEN McMILLAN  
My Commission Expires July 4, 2000  
*June 30*

EXHIBIT "A"

The following claims are located in Secs. 4, 8 & 9, T.2 S., R.12 E., G.& S.R.M., Pioneer Mining District, Pinal County, State of Arizona, the Location Notices are recorded in the office of the County Recorder of said county as described below:

<u>Claim Name</u>	<u>Docket</u>	<u>Page(s)</u>	<u>B.L.M. Serial Number</u>
Forgotten Wedge lode	374	545	A MC 66077
MARY T. FRACTION lode	1668	450-451	A MC 303417
HARBORLITE MILLSITE NO. 3A Amended	1781 1797	639-640 124-125	A MC 317479

3 R

RECEIVED  
B.L.M. AZ STATE OFFICE  
Aug 29 2 05 PM '97  
PHOENIX, ARIZONA

STATE OF ARIZONA )  
COUNTY OF PINAL ) SS.

\*\*\*\*\*

AFFIDAVIT OF RENTAL FEE PAYMENT  
For the period  
September 1, 1997 to August 31, 1998

STATE OF ARIZONA )  
COUNTY OF MARICOPA ) SS.

Harvey Smith, being duly sworn, deposes and says that he is a citizen of the United States and more than twenty-one years of age, and resides at 8953 E. Captain Dreyfus Ave., Scottsdale, Arizona 85260, in Maricopa County, State of Arizona, and is personally acquainted with the hereinafter described millsite claims situated in the Pioneer Mining District, Pinal County, Arizona, the location notices of which are recorded in the office of the County Recorder of said county as described below:

See Exhibit "A" attached

That the owner of said claims (9 "Guzman" lode mining claims) is Harborlite Corporation, and that the enclosed "rental fees" of \$100.00 per claim for a total of \$ 900.00 (Nine Hundred dollars) were paid by Harborlite Corporation, P. O. Box 960, Superior, AZ 85273 for the purpose of complying with the laws of the United States pertaining to assessment of annual work, and that said claims are being held for the purpose of mining (on lode claims) and milling (on millsites) perlite ore which is mined on our lode claims. This "rental fee" is required in accordance with the Act of October 5, 1992 (Public Law 102-381, 106 Stat. 1374, 1378-79) and is in lieu of the requirements for performing assessment work under 30 U.S.C.28-28e and for filing an annual Affidavit of Labor with the proper office of the Bureau of Land Management as outlined under section 314(a) and (c) of FLPMA and §3833.2.

These "rental fees" are being submitted to cover mining claims comprising a contiguous group.

DATED this 25 day of Aug, A.D., 1997

RECEIVED  
S.L.M. AZ STATE OFFICE  
Aug 29 2 05 PM '97  
PHOENIX, ARIZONA

Harvey W. Smith  
Harvey W. Smith

Subscribed and sworn before me this 25 day of Aug, A.D., 1997

NOTARY PUBLIC  
STATE OF ARIZONA  
County of Maricopa  
HELEN McMILLAN  
My Commission Expires ~~July 1, 2000~~

Helen McMILLAN  
Notary Public

June 30

EXHIBIT "A"

The following mining claims are located in sections 8 & 9, T.2 S., R.12 E., Gila & Salt River Meridian, County of Pinal, State of Arizona and are duly recorded as indicated below, at the office of the County Recorder, Pinal County, Arizona:

<u>Lode Name</u>	<u>Book</u>	<u>Page(s)</u>	<u>B.L.M. Serial</u>	<u>Location Date</u>
I-DO-IT	53	414	A MC 87677	4/13/45
Amended	443	89		
2nd Amended	1618	373-374		
LA CHOLLA	54	119	A MC 87678	12/17/45
Amended	1618	375-376		
HAVALINA No. 2	53	428	A MC 87679	6/04/45
Amended	443	88		
2nd Amended	1618	381-382		
HAVALINA	53	427	A MC 87680	4/11/45
Amended	1618	379-380		
DIVIDE	54	117	A MC 87681	12/06/45
Amended	443	90		
2nd Amended	1618	383-384		
LOOK-OUT-WEDGE	54	351	A MC 87682	3/29/46
Amended	443	91		
2nd Amended	1618	385-386		
ATOMIC BOMB	54	43	A MC 87683	11/13/45
Amended	1618	377-378		
CRUZALITE	438	246	A MC 87684	11/04/65
Amended	1618	387-388		
MARKIE'S FRACTION	267	500	A MC 87685	5/01/60
Amended	1618	389-390		

DO NOT  
INDEX  
@  
COUNTY

9PA

RECEIVED  
B.L.M. AZ STATE OFFICE  
Aug 29 2 05 PM '97  
PHOENIX, ARIZONA

STATE OF ARIZONA )  
COUNTY OF PINAL ) SS.

\*\*\*\*\*

AFFIDAVIT OF RENTAL FEE PAYMENT  
For the period  
September 1, 1997 to August 31, 1998

STATE OF ARIZONA )  
COUNTY OF MARICOPA ) SS.


Harvey Smith, being duly sworn, deposes and says that he is a citizen of the United States and more than twenty-one years of age, and resides at 8953 E. Captain Dreyfus Ave., Scottsdale, Arizona 85260, in Maricopa County, State of Arizona, and is personally acquainted with the hereinafter described millsite claims situated in the Pioneer Mining District, Pinal County, Arizona, the location notices of which are recorded in the office of the County Recorder of said county as described below:

See Exhibit "A" ( 7 pages) attached

That the owner of said claims (2 millsites and 135 lodes formerly known as the Nord claims) is Harborlite Corporation., and that the enclosed "rental fees" of \$100.00 per claim for a total of \$ 13,700.00 (Thirteen Thousand, Seven Hundred dollars) were paid by Harborlite Corporation, P. O. Box 960, Superior, AZ 85273 for the purpose of complying with the laws of the United States pertaining to assessment of annual work, and that said claims are being held for the purpose of mining (on lode claims) and milling (on millsites) perlite ore which is mined on our lode claims. This "rental fee" is required in accordance with the Act of October 5, 1992 (Public Law 102-381, 106 Stat. 1374, 1378-79) and is in lieu of the requirements for performing assessment work under 30 U.S.C.28-28e and for filing an annual Affidavit of Labor with the proper office of the Bureau of Land Management as outlined under section 314(a) and (c) of FLPMA and §3833.2.

DATED this 25 day of Aug, A.D., 1997

RECEIVED  
S.L.M. AZ STATE OFFICE  
Aug 29 2 05 PM '97  
PHOENIX, ARIZONA

  
Harvey W. Smith

Subscribed and sworn before me this 25 day of Aug, A.D., 1997

NOTARY PUBLIC  
STATE OF ARIZONA  
County of Maricopa  
HELEN McMILLAN  
My Commission Expires July 1, 2000

  
Notary Public

June 30

EXHIBIT "A"

(page 1)

The following mining claims are located in Pinal County, State of Arizona, the location notices of which are recorded in the office of the County Recorder of said County as described below:

<u>Claim Name</u>	<u>Book/Docket</u>	<u>Page(s)</u>	<u>B.L.M. Serial #</u>
ROSEMARIE No. 6 Exception lode (situate in Sec. 8)	<del>507</del>	<del>87</del>	A MC 66079
Candy Rock Fraction lode (situate in Sec. 16)	<del>1556</del>	<del>712-713</del>	A MC 289764
Lucero millsite (situate in Sec. 4)	<del>1786</del>	<del>558-559</del>	A MC 319070
Cynthia & John millsite (situate in Sec. 4)	<del>993</del>	<del>426-427</del>	A MC 94571

DO NOT  
INDEX  
@ COUNTY

LPR

All claims are located in T.2 S., R.12 E., G.& S.R.M.

RECEIVED  
B.L.M. AZ STATE OFFICE  
Aug 29 2 05 PM '97  
PHOENIX, ARIZONA



EXHIBIT "A"

(page 2)

The following lode mining claims are located in secs. 8 & 9, T.2 S., R.12 E., Gila & Salt River Meridian, County of Pinal, State of Arizona:

<u>Lode Claim Name</u>	<u>Recorded</u>		<u>B.L.M. Ser. #</u>
	<u>Book</u>	<u>Page</u>	
ROSEMARIE NO. 1 Exception	500	414	A MC 66078
Amended	507	86	
ROSEMARIE NO. 7 Exception	500	420	A MC 66080
Amended	507	88	
ROSEMARIE NO. 8 Exception	500	421	A MC 66081
Amended	507	89	
Amended	Doc. 1082-045		
ROSEMARIE NO. 9 Exception	500	422	A MC 66082
Amended	507	90	
ROSEMARIE NO. 10 Exception	500	423	A MC 66083
Amended	507	91	
ROSEMARIE NO. 12 Exception	500	425	A MC 66084
Amended	507	92	
Amended	Doc. 1082-047		
ROSEMARIE NO. 13 Exception	500	426	A MC 66085
Amended	507	93	
ROSEMARIE NO. 14 Exception	500	427	A MC 66086
Amended	507	94	

Do NOT  
INDEX  
@ COUNTY

8 PR

RECEIVED  
BLM AZ STATE OFFICE  
Aug 29 2 05 PM '97  
PHOENIX, ARIZONA

EXHIBIT "A"

(page 3)

The following mining claims are located in Secs. 27, 28, 32, 33 & 34, T.2 S., R.12 E., and Secs. 3 & 4, T.3 S., R.12 E., Gila & Salt River Meridian, County of Pinal, State of Arizona:

<u>Lode Claim Name</u>	<u>Book</u>	<u>RECORDED</u>		<u>B.L.M. Ser. #</u>
		<u>Page</u>		
Hal #1	1382	220-221		A MC 259557
Hal #2	1382	222-223		A MC 259558
Hal #3	1382	224-225		A MC 259559
Hal #4	1382	226-227		A MC 259560
Hal #5	1382	228-229		A MC 259561
Hal #6	1382	230-231		A MC 259562
Hal #7	1382	232-233		A MC 259563
Hal #8	1382	234-235		A MC 259564
Hal #9	1382	236-237		A MC 259565
Hal #10	1382	238-239		A MC 259566
Hal #11	1382	240-241		A MC 259567
Hal #12	1382	242-243		A MC 259568
Hal #13	1382	244-245		A MC 259569
Hal #14	1382	246-247		A MC 259570
Hal #15	1382	248-249		A MC 259571
Hal #16	1382	250-251		A MC 259572
Hal #17	1382	252-253		A MC 259573
Hal #18	1382	254-255		A MC 259574
Hal #19	1382	256-257		A MC 259575
Hal #20	1382	258-259		A MC 259576
Hal #21	1382	260-261		A MC 259577
Hal #22	1382	262-263		A MC 259578
Hal #23	1382	264-265		A MC 259579
Hal #24	1382	266-267		A MC 259580
Hal #25	1382	268-269		A MC 259581
Hal #26	1382	270-271		A MC 259582
Hal #27	1382	272-273		A MC 259583
Hal #28	1382	274-275		A MC 259584
Hal #29	1382	276-277		A MC 259585
Hal #30	1382	278-279		A MC 259586
Hal #31	1382	280-281		A MC 259587
Hal #32	1382	282-283		A MC 259588
Hal #33	1382	284-285		A MC 259589
Hal #34	1382	286-287		A MC 259590
Hal #35	1382	288-289		A MC 259591
Hal #36	1382	290-291		A MC 259592
Tekoa #9	1382	410-411		A MC 259652
Tekoa #10	1382	412-413		A MC 259653
Tekoa #11	1382	414-415		A MC 259654
Tekoa #12	1382	416-417		A MC 259655
Tekoa #13	1382	418-419		A MC 259656

DO NOT INDEX  
C COUNTY

41 PR

RECEIVED  
B.L.M. AZ STATE OFFICE  
JUN 29 2 06 PM '97  
ARIZONA

EXHIBIT "A"

(page 4)

The following mining claims are located in Sec. 16, 17 & 20, T.2 S., R.12 E., Gila & Salt River Meridian, County of Pinal, State of Arizona:

<u>Lode Claim Name</u>	<u>Book</u>	<u>Page</u>	<u>B.L.M. Ser. #</u>
Magic #1	1382	292-293	A MC 259593
Magic #2	1382	294-295	A MC 259594
Magic #3	1382	296-297	A MC 259595
Magic #4	1382	298-299	A MC 259596
Magic #5	1382	300-301	A MC 259597
Magic #6	1382	302-303	A MC 259598
Magic #7	1382	304-305	A MC 259599
Magic #8	1382	306-307	A MC 259600
Magic #9	1382	308-309	A MC 259601
Magic #10	1382	310-311	A MC 259602
Magic #11	1382	312-313	A MC 259603
Magic #12	1382	314-315	A MC 259604
Magic #13	1382	316-317	A MC 259605
Magic #14	1382	318-319	A MC 259606
Magic #15	1382	320-321	A MC 259607
Magic #23	1382	336-337	A MC 259615
Magic #24	1382	338-339	A MC 259616
Magic #25	1382	340-341	A MC 259617
Magic #26	1382	342-343	A MC 259618
Magic #27	1556	710-711	A MC 289765

DO NOT  
INDEX  
@ COUNTY

2072

RECEIVED  
B.L.M. AZ STATE OFFICE  
Aug 29 2 06 PM '97  
PHOENIX, ARIZONA

EXHIBIT "A" (page 5)

The following mining claims are located in sec. 12, T.2 S., R.11 E. and secs. 7 & 8, T.2 S., R.12 E., Gila & Salt River Meridian, County of Pinal, State of Arizona:

<u>Lode Claim Name</u>	<u>Book</u>	<u>RECORDED</u> <u>Page</u>	<u>B.L.M. Ser. #</u>
Seattle #1	1382	344-345	A MC 259619
Seattle #2	1382	346-347	A MC 259620
Seattle #3	1382	348-349	A MC 259621
Seattle #4	1382	350-351	A MC 259622
Seattle #5	1382	352-353	A MC 259623
Seattle #6	1382	354-355	A MC 259624
Seattle #7	1382	356-357	A MC 259625
Seattle #8	1382	358-359	A MC 259626
Seattle #9	1382	360-361	A MC 259627
Seattle #10	1382	362-363	A MC 259628
Seattle #11	1382	364-365	A MC 259629
Seattle #12	1382	366-367	A MC 259630
Seattle #13	1382	368-369	A MC 259631
Seattle #14	1382	370-371	A MC 259632
Seattle #15	1382	372-373	A MC 259633
Seattle #16	1382	374-375	A MC 259634
Seattle #17	1382	376-377	A MC 259635
Seattle #18	1382	378-379	A MC 259636
Seattle #19	1382	380-381	A MC 259637
Seattle #20	1382	382-383	A MC 259638
Seattle #21	1382	384-385	A MC 259639
Seattle #22	1382	386-387	A MC 259640
Seattle #23	1382	388-389	A MC 259641
Seattle #24	1382	390-391	A MC 259642
Seattle #25	1382	392-393	A MC 259643

DO NOT  
INDEX  
@ COUNTY

JSP

RECEIVED  
BLM AZ STATE OFFICE  
Aug 29 2 06 PM '97  
PHOENIX, ARIZONA

EXHIBIT "A"

(page 6)

The following mining claims are located in secs. 8, 17 and 18, T.2 S., R.12 E., Gila & Salt River Meridian, County of Pinal, State of Arizona:

<u>Lode Claim Name</u>	<u>Book</u>	<u>Page</u>	<u>B.L.M. Ser. #</u>
S11-F1o No. 1	1420	465-466	A MC 265778
S11-F1o No. 2	1420	467-468	A MC 265779
S11-F1o No. 3	1420	469-470	A MC 265780
S11-F1o No. 4	1420	471-472	A MC 265781
S11-F1o No. 5	1420	473-474	A MC 265782
S11-F1o No. 6	1420	475-476	A MC 265783
S11-F1o No. 7	1420	477-478	A MC 265784
S11-F1o No. 8	1420	479-480	A MC 265785
S11-F1o No. 9	1420	481-482	A MC 265786
S11-F1o No. 10	1420	483-484	A MC 265787
S11-F1o No. 11	1420	485-486	A MC 265788
S11-F1o No. 12	1420	487-488	A MC 265789
S11-F1o No. 13	1420	489-490	A MC 265790
S11-F1o No. 14	1420	491-492	A MC 265791
S11-F1o No. 15	1420	493-494	A MC 265792
S11-F1o No. 16	1420	495-496	A MC 265793
S11-F1o No. 17	1420	497-498	A MC 265794
S11-F1o No. 18	1420	499-500	A MC 265795

RECEIVED  
 ALHAMBRA STATE OFFICE  
 Aug 29 2 06 PM '97  
 PHOENIX, ARIZONA

do NOT  
 INDEX  
 @ COUNTY

18 PA

EXHIBIT "A"

(page 7)

The following mining claims are located in secs. 15, 16, 21 and 22, T.2 S., R.12 E., Gila & Salt River Meridian, County of Pinal, State of Arizona:

<u>Lode Claim Name</u>	<u>Book</u>	<u>RECORDED</u> <u>Page</u>	<u>B.L.M. Ser. #</u>
S11-Flo No. 19	1420	501-502	A MC 265796
S11-Flo No. 20	1420	503-504	A MC 265797
S11-Flo No. 21	1420	505-506	A MC 265798
S11-Flo No. 22	1420	507-508	A MC 265799
S11-Flo No. 23	1420	509-510	A MC 265800
S11-Flo No. 24	1420	511-512	A MC 265801
S11-Flo No. 25	1420	513-514	A MC 265802
S11-Flo No. 26	1420	515-516	A MC 265803
S11-Flo No. 27	1420	517-518	A MC 265804
S11-Flo No. 28	1420	519-520	A MC 265805
S11-Flo No. 29	1420	521-522	A MC 265806
S11-Flo No. 30	1420	523-524	A MC 265807
S11-Flo No. 31	1420	525-526	A MC 265808
S11-Flo No. 32	1420	527-528	A MC 265809
S11-Flo No. 33	1420	529-530	A MC 265810
S11-Flo No. 34	1420	531-532	A MC 265811
S11-Flo No. 35	1420	533-534	A MC 265812
S11-Flo No. 36	1396	458-459	A MC 262396
Amended	1420	535-536	
S11-Flo No. 37	1396	460-461	A MC 262397
Amended	1420	537-538	
Volcano No. 12 R	1396	462-463	A MC 262398
Amended	1420	539-540	
(Amended name - S11 Flo No. 38)			
S11-Flo No. 39	1420	541-542	A MC 265813

DO NOT  
INDEX  
@ COUNTY

21 PR

RECEIVED  
B.L.M. AZ STATE OFFICE  
Aug 29 2 06 PM '97  
PHOENIX, ARIZONA

STATE OF ARIZONA )  
COUNTY OF PINAL ) SS.

\*\*\*\*\*

AFFIDAVIT OF RENTAL FEE PAYMENT  
For the period  
September 1, 1997 to August 31, 1998

STATE OF ARIZONA )  
COUNTY OF MARICOPA ) SS.

Harvey Smith, being duly sworn, deposes and says that he is a citizen of the United States and more than twenty-one years of age, and resides at 8953 E. Captain Dreyfus Ave., Scottsdale, Arizona 85260, in Maricopa County, State of Arizona, and is personally acquainted with the hereinafter described millsite claims situated in the Pioneer Mining District, Pinal County, Arizona, the location notices of which are recorded in the office of the County Recorder of said county as described below:


See Exhibit "A" attached

That the owner of said claims (10 "Guzman" placer mining claims) is Harborlite Corporation, and that the enclosed "rental fees" of \$100.00 per claim for a total of \$ 1,000.00 (One Thousand dollars) were paid by Harborlite Corporation, P. O. Box 960, Superior, AZ 85273 for the purpose of complying with the laws of the United States pertaining to assessment of annual work, and that said claims are being held for the purpose of mining (on lode claims) and milling (on millsites) perlite ore which is mined on our lode claims. This "rental fee" is required in accordance with the Act of October 5, 1992 (Public Law 102-381, 106 Stat. 1374, 1378-79) and is in lieu of the requirements for performing assessment work under 30 U.S.C.28-28e and for filing an annual Affidavit of Labor with the proper office of the Bureau of Land Management as outlined under section 314(a) and (c) of FLPMA and §3833.2.

These "rental fees" are being submitted to cover mining claims comprising a contiguous group.

DATED this 25 day of Aug, A.D., 1997

RECEIVED  
S.E.H. AZ STATE OFFICE  
Aug 29 2 06 PM '97  
PHOENIX, ARIZONA

  
Harvey W. Smith

Subscribed and sworn before me this 25 day of Aug, A.D., 1997

NOTARY PUBLIC  
STATE OF ARIZONA  
County of Maricopa  
HELEN McMILLAN  
My Commission Expires July 4, 2000

  
Notary Public

June 30

EXHIBIT "A"

The following mining claims are located in sections 8 & 16, T.2 S., R.12 E., Gila & Salt River Meridian, County of Pinal, State of Arizona and are duly recorded as indicated below, at the office of the County Recorder, Pinal County, Arizona:

Placer Claim Name	Legal Description Section 8, T2S R12E	Date Located	Pinal County		BLM AMC#
			Book	Page	
Black Eye	W½ SE¼ SE¼ NW¼, SW¼ SE¼ NW¼, W½ NW¼ SE¼ NW¼.	6/26/65	423	121	90407
Blueberry	NE¼ SE¼ NW¼, E½ NW¼ SE¼ NW¼ E½ SW¼ NE¼ NW¼.	6/26/65	423	116	90406
Dewdrop	N½ SW¼ NE¼	6/26/65	423	114	90411
Divide	SE¼ SE¼ NW¼ SE¼, NE¼ NE¼ SW¼ SE¼, N½ NW¼ SE¼ SE¼, NW¼ NE¼ SE¼ SE¼, S½ SW¼ NE¼ SE¼, SW¼ SE¼ NE¼ SE¼.	6/26/65	423	122	90414
Havallna	W½ NE¼ NW¼ SE¼, SE¼ NW¼ NW¼ SE¼, N½ SE¼ NW¼ SE¼, SE¼ NE¼ NW¼ SE¼, SW¼ NW¼ NE¼ SE¼, NW¼ SW¼ NE¼ SE¼.	6/26/65	423	117	90408
Havallna No. 1	N½ NW¼ NW¼ SE¼, NE¼ NE¼ SW¼, E½ NW¼ NE¼ SW¼.	6/26/65	423	118	90409
Havallna No. 2	E½ SE¼ SE¼ NW¼, SW¼ SW¼ NE¼, W½ SE¼ SW¼ NE¼.	6/26/65	423	120	90410
I-DO-IT	E½ SE¼ SW¼ NE¼, NW¼ SE¼ NE¼, W½ SW¼ SE¼ NE¼.	6/26/65	423	119	90412
Look-Out-Wedge	NE¼ NE¼ NW¼ SE¼, N½ NW¼ NE¼ SE¼, SE¼ NW¼ NE¼ SE¼, W½ NE¼ NE¼ SE¼, NE¼ SW¼ NE¼ SE¼, NW¼ SE¼ NE¼ SE¼.	6/26/65	423	123	90413
<u>Section 16, T2S R12E</u>					
Self Protection	SW¼ NE¼ SW¼ NW¼, W½ SE¼ SW¼ NW¼, NW¼ NE¼ NW¼ SW¼, W½ E½ NE¼ SW¼ NW¼, E½ NW¼ NE¼ SW¼ NW¼, E½ SE¼ NW¼ SW¼ NW¼, E½ E½ SW¼ SW¼ NW¼, W½ NE¼ SE¼ SW¼ NW¼, E½ NE¼ NW¼ NW¼ SW¼,	1/22/51	42	362	89203

DO NOT  
INDEX  
COUNTY

10 Pd

RECEIVED  
BLM AZ STATE OFFICE  
Aug 29 2 06 PM '97  
PHOENIX, ARIZONA



STATE OF ARIZONA )  
COUNTY OF PINAL ) SS.

\*\*\*\*\*

AFFIDAVIT OF RENTAL FEE PAYMENT  
For the period  
September 1, 1997 to August 31, 1998

STATE OF ARIZONA )  
COUNTY OF MARICOPA ) SS.

Harvey Smith, being duly sworn, deposes and says that he is a citizen of the United States and more than twenty-one years of age, and resides at 8953 E. Captain Dreyfus Ave., Scottsdale, Arizona 85260, in Maricopa County, State of Arizona, and is personally acquainted with the hereinafter described millsite claims situated in the Pioneer Mining District, Pinal County, Arizona, the location notices of which are recorded in the office of the County Recorder of said county as described below:

See Exhibit "A" attached

That the owner of said claims (10 lode mining claims) is Lewis and Thomas Williams, and that the enclosed "rental fees" of \$100.00 per claim for a total of \$ 1,000.00 (One Thousand dollars) were paid by Harborlite Corporation, P. O. Box 960, Superior, AZ 85273 for the purpose of complying with the laws of the United States pertaining to assessment of annual work, and that said claims are being held for the purpose of mining (on lode claims) and milling (on millsites) perlite ore which is mined on our lode claims. This "rental fee" is required in accordance with the Act of October 5, 1992 (Public Law 102-381, 106 Stat. 1374, 1378-79) and is in lieu of the requirements for performing assessment work under 30 U.S.C.28-28e and for filing an annual Affidavit of Labor with the proper office of the Bureau of Land Management as outlined under section 314(a) and (c) of FLPMA and §3833.2.

These "rental fees" are being submitted to cover mining claims comprising a contiguous group.

DATE this 25 day of Aug, A.D., 1997

RECEIVED  
S.L.M. AZ STATE OFFICE  
Aug 29 2 06 PM '97  
PHOENIX, ARIZONA

Harvey W. Smith  
Harvey W. Smith

Subscribed and sworn before me this 25 day of Aug, A.D., 1997

NOTARY PUBLIC  
STATE OF ARIZONA  
County of Maricopa  
HELEN McMILLAN  
My Commission Expires July 1, 2000

Helen M. Millan  
Notary Public

June 30

EXHIBIT "A"

<u>Lode Claim Name</u>	<u>Loc. Date</u>	<u>Pinal County</u>			<u>B.L.M. Data</u>		<u>Locator</u>
		<u>Book</u>	<u>Page(s)</u>	<u>Filing Date</u>	<u>Serial No.</u>	<u>Date</u>	
Bobbie Jo Perlite No. 1 Amended	10/6/85 1/11/90	1314 1651	459-60 501-02	10/7/85 <sup>3</sup> 1/15/90	A MC 245404	11/4/85 2/8/90	Thomas Williams
Bobbie Jo Perlite No. 2 Amended	10/6/85 1/11/90	1314 1651	457-58 503-04	10/7/85 1/15/90	A MC 245405	11/4/85 2/8/90	Thomas Williams
Bobbie Jo Perlite No. 3	10/6/85	1314	455-56	10/7/85	A MC 245406	11/4/85	Thomas Williams
Bobbie Jo Perlite No. 4	10/12/85	1315	788-89	10/15/85	A MC 245407	11/4/85	Thomas Williams
Bobbie Jo Perlite No. 5	10/12/85	1315	790-91	10/15/85	A MC 245408	11/4/85	Thomas Williams
Bobbie Jo Perlite No. 6	10/12/85	1315	792-93	10/15/85	A MC 245409	11/4/85	Thomas Williams
Bobbie Jo Perlite No. 7	10/12/85	1315	796-97	10/15/85	A MC 245410	11/4/85	Thomas Williams
Bobbie Jo Perlite No. 8	10/12/85	1315	794-95	10/15/85	A MC 245411	11/4/85	Thomas Williams
B J No. 9	2/10/90	1651	523-24	2/20/90	A MC 301847	3/2/90	Lewis Williams
B & J No. 10	4/8/92	1817	118-19	4/9/92	A MC 321062	4/30/92	Lewis Williams

DO NOT  
INDEX  
COUNTY

10 PM

RECEIVED  
B.L.M. AZ STATE OFFICE  
Aug 29 2 06 PM '97  
PHOENIX, ARIZONA

UNITED STATES  
DEPARTMENT OF THE INTERIOR  
BUREAU OF LAND MANAGEMENT

RECEIPT AND ACCOUNTING ADVICE

NO. 2372866 04

TC/AZ 08/29/97

Subject: CLAIM MAINTENANCE FEE 1998 - 169 2 60 13 16,900.00

Applicant:  
DEL TIERRA ENGINEERING  
AND MINING CORP  
4330 N CIVIC CTR PLAZA #104  
SCOTTSDALE AZ 85251

Remitter: CK 17415  
946-3996

Assignor:

LEASE MANAGEMENT DATA  NEW  UPDATE  PAYMENT

ORIGINAL SERIAL NO.	ASG.	TYPE	ST.	CTY.	FUND SYMBOL	ACRES/UNITS	RATE
AMC 66077, ET AL							

AMOUNT	ANV. DATE	EXP. DATE	BILL CYC.	S/C	DISTRICT	NEXT BILL	MISC. DATA	U of M	ACTUAL UNITS

ASSIGNMENT SERIAL NO.	ASG.	TYPE	ST.	CTY.	FUND SYMBOL	ACRES/UNITS	RATE

AMOUNT	ANV. DATE	EXP. DATE	BILL CYC.	S/C	DISTRICT	NEXT BILL	MISC. DATA	U of M	ACTUAL UNITS

APPLY REMITTANCE

ACTION	FUND SYMBOL	CTY.	AMOUNT
FILING FEE			
RENTAL			
UNEARNED			
REFUND			
TOTAL			
AMOUNT DUE			

Remarks:

BY: \_\_\_\_\_ DATE: \_\_\_\_\_

- Lease in Escrow?
- KGS? Of Interest?
- Auto Escalates? Operating Rights?
- Auto Renew? Operator
- Bond Filed?

FOR MMS USE ONLY		
BILLEE		FOREST REFUGE
NUMBER		
OCS SECTION		
CODE		

STATE OF ARIZONA )  
                          ) SS.  
COUNTY OF PINAL )

66076  
89202  
90404  
94569  
245404  
87677  
301847  
303417  
317419

\*\*\*\*\*

AFFIDAVIT OF RENTAL FEE PAYMENT  
For the period  
September 1, 1996 to August 31, 1997

STATE OF ARIZONA )  
                          ) SS.  
COUNTY OF MARICOPA )

PHOENIX, ARIZONA  
Aug 26 3 18 PM '96  
B.L.M. AZ STATE OFFICE  
RECEIVED  
289764  
319070  
265778  
259557  
SR

Harvey Smith, being duly sworn, deposes and says that he is a citizen of the United States and more than twenty-one years of age, and resides at 8953 E. Captain Dreyfus Ave., Scottsdale, Arizona 85260, in Maricopa County, State of Arizona, and is personally acquainted with the hereinafter described mining claims situated in the Pioneer Mining District, Pinal County, Arizona, the location notices of which are recorded in the office of the County Recorder of said county as described below:

See Exhibit "A" attached

That the owner of said claims (2 lode mining claims and 1 millsite) is Harborlite Corporation, and that the enclosed "rental fees" of \$100.00 per claim for a total of \$300.00 (Three Hundred dollars) were paid by Harborlite Corporation, P. O. Box 960, Superior, AZ 85273, for the purpose of complying with the laws of the United States pertaining to assessment of annual work, and that said lode claims are being held for the valuable mineral contained therein and the millsite for the purpose of enhancing a fines containment area in conjunction with the mining operation. This "rental fee" is required in accordance with the Act of October 5, 1992 (Public Law 102-381, 106 Stat. 1374, 1378-79) and is in lieu of the requirements for performing assessment work under 30 U.S.C.28-28e and for filing an annual Affidavit of Labor with the proper office of the Bureau of Land Management as outlined under section 314(a) and (c) of FLPMA and §3833.2.

DATED this 20 day of August, A.D., 1996

10/4/96 Sr  
ENTERED IN COMPUTER  
SR

Harvey W. Smith  
Harvey W. Smith

Subscribed and sworn before me this 20 day of August, A.D., 1996

NOTARY PUBLIC  
STATE OF ARIZONA  
County of Maricopa  
HELEN McMILLAN  
My Commission Expires July 1, 2000  
June 30

Helen M. Millan  
Notary Public

EXHIBIT "A"

The following claims are located in Secs. 4, 8 & 9, T.2 S., R.12 E., G.& S.R.M., Pioneer Mining District, Pinal County, State of Arizona, the Location Notices are recorded in the office of the County Recorder of said county as described below:

<u>Claim Name</u>	<u>Docket</u>	<u>Page(s)</u>	<u>B.L.M. Serial Number</u>
Forgotten Wedge lode	374	545	A MC 66077 ✓
MARY T. FRACTION lode	1668	450-451	A MC 303417 ✓
HARBORLITE MILLSITE NO. 3A Amended	1781 1797	639-640 124-125	A MC 317479 ✓

RECEIVED  
B.L.M. AZ STATE OFFICE  
Aug 26 3 18 PM '96  
PHOENIX, ARIZONA

3 ✓ But

STATE OF ARIZONA )  
                          ) SS.  
COUNTY OF PINAL )

\*\*\*\*\*

AFFIDAVIT OF RENTAL FEE PAYMENT  
For the period  
September 1, 1996 to August 31, 1997

RECEIVED  
D.L.M. AZ STATE OFFICE  
Aug 26 3 18 PM '96  
PHOENIX, ARIZONA

STATE OF ARIZONA )  
                          ) SS.  
COUNTY OF MARICOPA )

Harvey Smith, being duly sworn, deposes and says that he is a citizen of the United States and more than twenty-one years of age, and resides at 8953 E. Captain Dreyfus Ave., Scottsdale, Arizona 85260, in Maricopa County, State of Arizona, and is personally acquainted with the hereinafter described mining claims situated in the Pioneer Mining District, Pinal County, Arizona, the location notices of which are recorded in the office of the County Recorder of said county as described below:

See Exhibit "A" attached

That the owner of said claims (10 lode mining claims) is Lewis and Thomas Williams, and that the enclosed "rental fees" of \$100.00 per claim for a total of \$1,000.00 (One Thousand dollars) were paid by Harborlite Corporation, P. O. Box 960, Superior, AZ 85273, for the purpose of complying with the laws of the United States pertaining to assessment of annual work, and that said claims are being held for the valuable mineral contained therein. This "rental fee" is required in accordance with the Act of October 5, 1992 (Public Law 102-381, 106 Stat. 1374, 1378-79) and is in lieu of the requirements for performing assessment work under 30 U.S.C.28-28e and for filing an annual Affidavit of Labor with the proper office of the Bureau of Land Management as outlined under section 314(a) and (c) of FLPMA and §3833.2.

These "rental fees" are being submitted to cover mining claims comprising a contiguous group.

DATED this 20 day of August, A.D., 1996

Harvey W. Smith  
Harvey W. Smith

Subscribed and sworn before me this 20 day of August, A.D., 1996

NOTARY PUBLIC  
STATE OF ARIZONA  
County of Maricopa  
HELEN McMILLAN  
My Commission Expires ~~July 1, 2000~~  
June 30

Helen M. McMillan  
Notary Public

RECEIVED  
B.L.M. AZ STATE OFFICE

EXHIBIT "A"

AUG 26 3 18 PM '96

PHOENIX, ARIZONA

<u>Lode Claim Name</u>	<u>Loc. Date</u>	<u>Pinal County</u>			<u>B.L.M. Data</u>		<u>Locator</u>
		<u>Book</u>	<u>Page(s)</u>	<u>Filing Date</u>	<u>Serial No.</u>	<u>Date</u>	
Bobbie Jo Perlite No. 1 Amended	10/6/85 1/11/90	1314 1651	459-60 501-02	10/7/85 1/15/90	A MC 245404	11/4/85 2/8/90	Thomas Williams
Bobbie Jo Perlite No. 2 Amended	10/6/85 1/11/90	1314 1651	457-58 503-04	10/7/85 1/15/90	A MC 245405	11/4/85 2/8/90	Thomas Williams
Bobbie Jo Perlite No. 3	10/6/85	1314	455-56	10/7/85	A MC 245406	11/4/85	Thomas Williams
Bobbie Jo Perlite No. 4	10/12/85	1315	788-89	10/15/85	A MC 245407	11/4/85	Thomas Williams
Bobbie Jo Perlite No. 5	10/12/85	1315	790-91	10/15/85	A MC 245408	11/4/85	Thomas Williams
Bobbie Jo Perlite No. 6	10/12/85	1315	792-93	10/15/85	A MC 245409	11/4/85	Thomas Williams
Bobbie Jo Perlite No. 7	10/12/85	1315	796-97	10/15/85	A MC 245410	11/4/85	Thomas Williams
Bobbie Jo Perlite No. 8	10/12/85	1315	794-95	10/15/85	A MC 245411	11/4/85	Thomas Williams
B J No. 9	2/10/90	1651	523-24	2/20/90	A MC 301847 ✓	3/2/90	Lewis Williams
B & J No. 10	4/8/92	1817	118-19	4/9/92	A MC 321062 ✓	4/30/92	Lewis Williams

DO NOT  
INDEX  
PINAL  
COUNTY

10/26/96

STATE OF ARIZONA )  
 ) SS.  
COUNTY OF PINAL )

\*\*\*\*\*

AFFIDAVIT OF RENTAL FEE PAYMENT  
For the period  
September 1, 1996 to August 31, 1997

RECEIVED  
BLM, AZ STATE OFFICE  
PHOENIX, ARIZONA  
AUG 26 3 19 PM '96

STATE OF ARIZONA )  
 ) SS.  
COUNTY OF MARICOPA )

Harvey Smith, being duly sworn, deposes and says that he is a citizen of the United States and more than twenty-one years of age, and resides at 8953 E. Captain Dreyfus Ave., Scottsdale, Arizona 85260, in Maricopa County, State of Arizona, and is personally acquainted with the hereinafter described mining claims situated in the Pioneer Mining District, Pinal County, Arizona, the location notices of which are recorded in the office of the County Recorder of said county as described below:

See Exhibit "A" attached

That the owner of said claims (10 "Guzman" placer mining claims) is Harborlite Corporation, P. O. Box 960, Superior, AZ 85273, and that the enclosed "rental fees" of \$100.00 per claim for a total of \$ 1,000.00 (One Thousand dollars) were paid by Harborlite Corporation, for the purpose of complying with the laws of the United States pertaining to assessment of annual work, and that said claims are being held for the valuable mineral contained therein. This "rental fee" is required in accordance with the Act of October 5, 1992 (Public Law 102-381, 106 Stat. 1374, 1378-79) and is in lieu of the requirements for performing assessment work under 30 U.S.C.28-28e and for filing an annual Affidavit of Labor with the proper office of the Bureau of Land Management as outlined under section 314(a) and (c) of FLPMA and §3833.2.


These "rental fees" are being submitted to cover mining claims comprising a contiguous group.

DATED this 20 day of August, A.D., 1996

Harvey W. Smith  
Harvey W. Smith

Subscribed and sworn before me this 20 day of August, A.D., 1996

Helen M. Millon  
Notary Public



June 30, 2000



EXHIBIT "A"

The following mining claims are located in sections 8 & 16, T.2 S., R.12 E., Gila & Salt River Meridian, County of Pinal, State of Arizona and are duly recorded as indicated below, at the office of the County Recorder, Pinal County, Arizona:

RECEIVED  
BLM AZ STATE OFFICE  
Aug 26 3 19 PM '96  
PHOENIX, ARIZONA

PLACER MINING CLAIMS

<u>Placer Claim Name</u>	<u>Legal Description Section 8, T2S R12E</u>	<u>Date Located</u>	<u>Pinal County Book</u>	<u>Page</u>	<u>BLM AMC#</u>
Black Eye	W½ SE¼ SE¼ NW¼, SW¼ SE¼ NW¼, W½ NW¼ SE¼ NW¼.	6/26/65	423	121	90407
Blueberry	NE¼ SE¼ NW¼, E½ NW¼ SE¼ NW¼ E½ SW¼ NE¼ NW¼.	6/26/65	423	116	90406
Dewdrop	N½ SW¼ NE¼	6/26/65	423	114	90411
Divide	SE¼ SE¼ NW¼ SE¼, NE¼ NE¼ SW¼ SE¼, N½ NW¼ SE¼ SE¼, NW¼ NE¼ SE¼ SE¼, S½ SW¼ NE¼ SE¼, SW¼ SE¼ NE¼ SE¼.	6/26/65	423	122	90414
Havallna	W½ NE¼ NW¼ SE¼, SE¼ NW¼ NW¼ SE¼, N½ SE¼ NW¼ SE¼, SE¼ NE¼ NW¼ SE¼, SW¼ NW¼ NE¼ SE¼, NW¼ SW¼ NE¼ SE¼.	6/26/65	423	117	90408
Havallna No. 1	N½ NW¼ NW¼ SE¼, NE¼ NE¼ SW¼, E½ NW¼ NE¼ SW¼.	6/26/65	423	118	90409
Havallna No. 2	E¼ SE¼ SE¼ NW¼, SW¼ SW¼ NE¼, W½ SE¼ SW¼ NE¼.	6/26/65	423	120	90410
I-DO-IT	E¼ SE¼ SW¼ NE¼, NW¼ SE¼ NE¼, W½ SW¼ SE¼ NE¼.	6/26/65	423	119	90412
Look-Out-Wedge	NE¼ NE¼ NW¼ SE¼, N½ NW¼ NE¼ SE¼, SE¼ NW¼ NE¼ SE¼, W½ NE¼ NE¼ SE¼, NE¼ SW¼ NE¼ SE¼, NW¼ SE¼ NE¼ SE¼.	6/26/65	423	123	90413
<u>Section 16, T2S R12E</u>					
Self Protection	SW¼ NE¼ SW¼ NW¼, W½ SE¼ SW¼ NW¼, NW¼ NE¼ NW¼ SW¼, W½ E½ NE¼ SW¼ NW¼, E½ NW¼ NE¼ SW¼ NW¼, E¼ SE¼ NW¼ SW¼ NW¼, E½ E½ SW¼ SW¼ NW¼, W½ NE¼ SE¼ SW¼ NW¼, E½ NE¼ NW¼ NW¼ SW¼,	1/22/51	42	362	89203

Do Not INDEX @ COUNTY

10 ✓  
Bak

STATE OF ARIZONA )  
 ) SS.  
COUNTY OF PINAL )

\*\*\*\*\*

AFFIDAVIT OF RENTAL FEE PAYMENT  
For the period  
September 1, 1996 to August 31, 1997

RECEIVED  
BLM AZ STATE OFFICE  
Aug 26 3 19 PM '96  
PHOENIX, ARIZONA

STATE OF ARIZONA )  
 ) SS.  
COUNTY OF MARICOPA )


Harvey Smith, being duly sworn, deposes and says that he is a citizen of the United States and more than twenty-one years of age, and resides at 8953 E. Captain Dreyfus Ave., Scottsdale, Arizona 85260, in Maricopa County, State of Arizona, and is personally acquainted with the hereinafter described mining claims situated in the Pioneer Mining District, Pinal County, Arizona, the location notices of which are recorded in the office of the County Recorder of said county as described below:

See Exhibit "A" attached

That the owner of said claims (9 "Guzman" lode mining claims) is Harborlite Corporation, P. O. Box 960, Superior, AZ 85273, and that the enclosed "rental fees" of \$100.00 per claim for a total of \$ 900.00 (Nine Hundred dollars) were paid by Harborlite Corporation, for the purpose of complying with the laws of the United States pertaining to assessment of annual work, and that said claims are being held for the valuable mineral contained therein. This "rental fee" is required in accordance with the Act of October 5, 1992 (Public Law 102-381, 106 Stat. 1374, 1378-79) and is in lieu of the requirements for performing assessment work under 30 U.S.C.28-28e and for filing an annual Affidavit of Labor with the proper office of the Bureau of Land Management as outlined under section 314(a) and (c) of FLPMA and §3833.2.

These "rental fees" are being submitted to cover mining claims comprising a contiguous group.

DATED this 20 day of August, A.D., 1996

  
Harvey W. Smith

Subscribed and sworn before me this 20 day of August, A.D., 1996

NOTARY PUBLIC  
STATE OF ARIZONA  
County of Maricopa  
HELEN McMANIS  
My Commission Expires 2000

  
Notary Public

June 30, 2000

EXHIBIT "A"

The following mining claims are located in sections 8 & 9, T.2 S., R.12 E., Gila & Salt River Meridian, County of Pinal, State of Arizona and are duly recorded as indicated below, at the office of the County Recorder, Pinal County, Arizona:

<u>Lode Name</u>	<u>Book</u>	<u>Page(s)</u>	<u>B.L.M. Serial</u>	<u>Location Date</u>
I-DO-IT	53	414	A MC 87677	4/13/45
Amended	443	89		
2nd Amended	1618	373-374		
LA CHOLLA	54	119	A MC 87678	12/17/45
Amended	1618	375-376		
HAVALINA No. 2	53	428	A MC 87679	6/04/45
Amended	443	88		
2nd Amended	1618	381-382		
HAVALINA	53	427	A MC 87680	4/11/45
Amended	1618	379-380		
DIVIDE	54	117	A MC 87681	12/06/45
Amended	443	90		
2nd Amended	1618	383-384		
LOOK-OUT-WEDGE	54	351	A MC 87682	3/29/46
Amended	443	91		
2nd Amended	1618	385-386		
ATOMIC BOMB	54	43	A MC 87683	11/13/45
Amended	1618	377-378		
CRUZALITE	438	246	A MC 87684	11/04/65
Amended	1618	387-388		
MARKIE'S FRACTION	267	500	A MC 87685	5/01/60
Amended	1618	389-390		

Do NOT  
INDEX  
@  
COUNTY

RECEIVED  
S.L.M. AZ STATE OFFICE  
PHOENIX, ARIZONA  
Aug 26 3 19 PM '96

qv  
Pal

STATE OF ARIZONA )  
                          ) SS.  
COUNTY OF PINAL )

\*\*\*\*\*

AFFIDAVIT OF RENTAL FEE PAYMENT  
For the period  
September 1, 1996 to August 31, 1997

RECEIVED  
BLM AZ STATE OFFICE  
Aug 26 3 19 PM '96  
PHOENIX, ARIZONA


STATE OF ARIZONA )  
                          ) SS.  
COUNTY OF MARICOPA)

Harvey Smith, being duly sworn, deposes and says that he is a citizen of the United States and more than twenty-one years of age, and resides at 8953 E. Captain Dreyfus Ave., Scottsdale, Arizona 85260, in Maricopa County, State of Arizona, and is personally acquainted with the hereinafter described millsite claims situated in the Pioneer Mining District, Pinal County, Arizona, the location notices of which are recorded in the office of the County Recorder of said county as described below:

See Exhibit "A" ( 7 pages) attached

That the owner of said claims (2 millsites and 135 lodes formerly known as the Nord claims) is Harborlite Corporation., and that the enclosed "rental fees" of \$100.00 per claim for a total of \$ 13,700.00 (Thirteen Thousand, Seven Hundred dollars) were paid by Harborlite Corporation, P. O. Box 960, Superior, AZ 85273 for the purpose of complying with the laws of the United States pertaining to assessment of annual work, and that said claims are being held for the purpose of mining (on lode claims) and milling (on millsites) perlite ore which is mined on our lode claims. This "rental fee" is required in accordance with the Act of October 5, 1992 (Public Law 102-381, 106 Stat. 1374, 1378-79) and is in lieu of the requirements for performing assessment work under 30 U.S.C.28-28e and for filing an annual Affidavit of Labor with the proper office of the Bureau of Land Management as outlined under section 314(a) and (c) of FLPMA and §3833.2.

DATED this 20 day of August, A.D., 1996

  
Harvey W. Smith

Subscribed and sworn before me this 20 day of August, A.D., 1996

NOTARY PUBLIC  
STATE OF ARIZONA  
County of Maricopa  
HELEN McMILLAN  
My Commission Expires July 1, 2000

  
Notary Public

*June 30*

EXHIBIT "A"

(page 1)

The following mining claims are located in Pinal County, State of Arizona, the location notices of which are recorded in the office of the County Recorder of said County as described below:

<u>Claim Name</u>	<u>Book/Docket</u>	<u>Page(s)</u>	<u>B.L.M. Serial #</u>
ROSEMARIE No. 6 Exception lode (situate in Sec. 8)	<del>507</del>	<del>87</del>	A MC 66079 ✓
Candy Rock Fraction lode (situate in Sec. 16)	<del>1556</del>	<del>712-713</del>	A MC 289764 ✓
Lucero millsite (situate in Sec. 4)	<del>1786</del>	<del>558-559</del>	A MC 319070 ✓
Cynthia & John millsite (situate in Sec. 4)	<del>993</del>	<del>426-427</del>	A MC 94571 ✓

*DO NOT  
INDEX  
@ COUNTY*

All claims are located in T.2 S., R.12 E., G.& S.R.M.

RECEIVED  
B.L.M. AZ STATE OFFICE  
AUG 26 3 19 PM '96  
PHOENIX, ARIZONA

*4 ✓ B4*

EXHIBIT "A"

(page 2)

The following lode mining claims are located in secs. 8 & 9, T.2 S., R.12 E., Gila & Salt River Meridian, County of Pinal, State of Arizona:

<u>Lode Claim Name</u>	<u>Recorded</u>		<u>B.L.M. Ser. #</u>
	<u>Book</u>	<u>Page</u>	
ROSEMARIE NO. 1 Exception	500	414	A MC 66078 ✓
Amended	507	86	
ROSEMARIE NO. 7 Exception	500	420	A MC 66080
Amended	507	88	
ROSEMARIE NO. 8 Exception	500	421	A MC 66081
Amended	507	89	
Amended	Doc. 1082-045		
ROSEMARIE NO. 9 Exception	500	422	A MC 66082
Amended	507	90	
ROSEMARIE NO. 10 Exception	500	423	A MC 66083
Amended	507	91	
ROSEMARIE NO. 12 Exception	500	425	A MC 66084
Amended	507	92	
Amended	Doc. 1082-047		
ROSEMARIE NO. 13 Exception	500	426	A MC 66085
Amended	507	93	
ROSEMARIE NO. 14 Exception	500	427	A MC 66086
Amended	507	94	

Do Not  
INDEX  
@ COUNTY

RECEIVED  
B.L.M. AZ STATE OFFICE  
PHOENIX, ARIZONA  
Aug 26 3 19 PM '95

*8/26/95*

EXHIBIT "A"

(page 3)

The following mining claims are located in Secs. 27, 28, 32, 33 & 34, T.2 S., R.12 E., and Secs. 3 & 4, T.3 S., R.12 E., Gila & Salt River Meridian, County of Pinal, State of Arizona:

<u>Lode Claim Name</u>	<u>Book</u>	<u>Page</u>	<u>B.L.M. Ser. #</u>
Hal #1	1382	220-221	A MC 259557
Hal #2	1382	222-223	A MC 259558
Hal #3	1382	224-225	A MC 259559
Hal #4	1382	226-227	A MC 259560
Hal #5	1382	228-229	A MC 259561
Hal #6	1382	230-231	A MC 259562
Hal #7	1382	232-233	A MC 259563
Hal #8	1382	234-235	A MC 259564
Hal #9	1382	236-237	A MC 259565
Hal #10	1382	238-239	A MC 259566
Hal #11	1382	240-241	A MC 259567
Hal #12	1382	242-243	A MC 259568
Hal #13	1382	244-245	A MC 259569
Hal #14	1382	246-247	A MC 259570
Hal #15	1382	248-249	A MC 259571
Hal #16	1382	250-251	A MC 259572
Hal #17	1382	252-253	A MC 259573
Hal #18	1382	254-255	A MC 259574
Hal #19	1382	256-257	A MC 259575
Hal #20	1382	258-259	A MC 259576
Hal #21	1382	260-261	A MC 259577
Hal #22	1382	262-263	A MC 259578
Hal #23	1382	264-265	A MC 259579
Hal #24	1382	266-267	A MC 259580
Hal #25	1382	268-269	A MC 259581
Hal #26	1382	270-271	A MC 259582
Hal #27	1382	272-273	A MC 259583
Hal #28	1382	274-275	A MC 259584
Hal #29	1382	276-277	A MC 259585
Hal #30	1382	278-279	A MC 259586
Hal #31	1382	280-281	A MC 259587
Hal #32	1382	282-283	A MC 259588
Hal #33	1382	284-285	A MC 259589
Hal #34	1382	286-287	A MC 259590
Hal #35	1382	288-289	A MC 259591
Hal #36	1382	290-291	A MC 259592
Tekoa #9	1382	410-411	A MC 259652
Tekoa #10	1382	412-413	A MC 259653
Tekoa #11	1382	414-415	A MC 259654
Tekoa #12	1382	416-417	A MC 259655
Tekoa #13	1382	418-419	A MC 259656

RECEIVED  
B.L.M. AZ STATE OFFICE  
Aug 26 3 19 PM '96  
PHOENIX, ARIZONA

41 ✓  
Book

DO NOT INDEX  
COUNTY

EXHIBIT "A"

(page 4)

The following mining claims are located in Sec. 16, 17 & 20, T.2 S., R.12 E., Gila & Salt River Meridian, County of Pinal, State of Arizona:

RECEIVED  
B.L.M. AZ STATE OFFICE  
PHOENIX, ARIZONA  
Aug 26 3 19 PM '96

RECORDED

<u>Lode Claim Name</u>	<u>Book</u>	<u>Page</u>	<u>B.L.M. Ser. #</u>
Magic #1	1382	292-293	A MC 259593
Magic #2	1382	294-295	A MC 259594
Magic #3	1382	296-297	A MC 259595
Magic #4	1382	298-299	A MC 259596
Magic #5	1382	300-301	A MC 259597
Magic #6	1382	302-303	A MC 259598
Magic #7	1382	304-305	A MC 259599
Magic #8	1382	306-307	A MC 259600
Magic #9	1382	308-309	A MC 259601
Magic #10	1382	310-311	A MC 259602
Magic #11	1382	312-313	A MC 259603
Magic #12	1382	314-315	A MC 259604
Magic #13	1382	316-317	A MC 259605
Magic #14	1382	318-319	A MC 259606
Magic #15	1382	320-321	A MC 259607
Magic #23	1382	336-337	A MC 259615
Magic #24	1382	338-339	A MC 259616
Magic #25	1382	340-341	A MC 259617
Magic #26	1382	342-343	A MC 259618
Magic #27	1556	710-711	A MC 289765

DO NOT  
INDEX  
@ COUNTY

201  
BAG



EXHIBIT "A" (page 5)

The following mining claims are located in sec. 12, T.2 S., R.11 E. and secs. 7 & 8, T.2 S., R.12 E., Gila & Salt River Meridian, County of Pinal, State of Arizona:

<u>Lode Claim Name</u>	<u>Book</u>	<u>RECORDED</u> <u>Page</u>	<u>B.L.M. Ser. #</u>
Seattle #1	1382	344-345	A MC 259619
Seattle #2	1382	346-347	A MC 259620
Seattle #3	1382	348-349	A MC 259621
Seattle #4	1382	350-351	A MC 259622
Seattle #5	1382	352-353	A MC 259623
Seattle #6	1382	354-355	A MC 259624
Seattle #7	1382	356-357	A MC 259625
Seattle #8	1382	358-359	A MC 259626
Seattle #9	1382	360-361	A MC 259627
Seattle #10	1382	362-363	A MC 259628
Seattle #11	1382	364-365	A MC 259629
Seattle #12	1382	366-367	A MC 259630
Seattle #13	1382	368-369	A MC 259631
Seattle #14	1382	370-371	A MC 259632
Seattle #15	1382	372-373	A MC 259633
Seattle #16	1382	374-375	A MC 259634
Seattle #17	1382	376-377	A MC 259635
Seattle #18	1382	378-379	A MC 259636
Seattle #19	1382	380-381	A MC 259637
Seattle #20	1382	382-383	A MC 259638
Seattle #21	1382	384-385	A MC 259639
Seattle #22	1382	386-387	A MC 259640
Seattle #23	1382	388-389	A MC 259641
Seattle #24	1382	390-391	A MC 259642
Seattle #25	1382	392-393	A MC 259643

RECEIVED  
B.L.M. AZ STATE OFFICE  
PHOENIX, ARIZONA  
Aug 26 3 20 PM '96

DO NOT  
INDEX  
@ COUNTY

Bd ✓  
25

EXHIBIT "A"

(page 6)

The following mining claims are located in secs. 8, 17 and 18, T.2 S., R.12 E., Gila & Salt River Meridian, County of Pinal, State of Arizona:

<u>Lode Claim Name</u>	<u>Book</u>	<u>Page</u>	<u>B.L.M. Ser. #</u>
S11-F1o No. 1	1420	465-466	A MC 265778
S11-F1o No. 2	1420	467-468	A MC 265779
S11-F1o No. 3	1420	469-470	A MC 265780
S11-F1o No. 4	1420	471-472	A MC 265781
S11-F1o No. 5	1420	473-474	A MC 265782
S11-F1o No. 6	1420	475-476	A MC 265783
S11-F1o No. 7	1420	477-478	A MC 265784
S11-F1o No. 8	1420	479-480	A MC 265785
S11-F1o No. 9	1420	481-482	A MC 265786
S11-F1o No. 10	1420	483-484	A MC 265787
S11-F1o No. 11	1420	485-486	A MC 265788
S11-F1o No. 12	1420	487-488	A MC 265789
S11-F1o No. 13	1420	489-490	A MC 265790
S11-F1o No. 14	1420	491-492	A MC 265791
S11-F1o No. 15	1420	493-494	A MC 265792
S11-F1o No. 16	1420	495-496	A MC 265793
S11-F1o No. 17	1420	497-498	A MC 265794
S11-F1o No. 18	1420	499-500	A MC 265795

RECEIVED  
 B.L.M. AZ STATE OFFICE  
 PHOENIX, ARIZONA  
 AUG 26 3 20 PM '96

DO NOT  
 INDEX  
 @ COUNTY

18<sup>th</sup> Bob

EXHIBIT "A"

(page 7)

The following mining claims are located in secs. 15, 16, 21 and 22, T.2 S., R.12 E., Gila & Salt River Meridian, County of Pinal, State of Arizona:

<u>Lode Claim Name</u>	<u>Book</u>	<u>RECORDED Page</u>	<u>B.L.M. Ser. #</u>
S11-Flo No. 19	1420	501-502	A MC 265796
S11-Flo No. 20	1420	503-504	A MC 265797
S11-Flo No. 21	1420	505-506	A MC 265798
S11-Flo No. 22	1420	507-508	A MC 265799
S11-Flo No. 23	1420	509-510	A MC 265800
S11-Flo No. 24	1420	511-512	A MC 265801
S11-Flo No. 25	1420	513-514	A MC 265802
S11-Flo No. 26	1420	515-516	A MC 265803
S11-Flo No. 27	1420	517-518	A MC 265804
S11-Flo No. 28	1420	519-520	A MC 265805
S11-Flo No. 29	1420	521-522	A MC 265806
S11-Flo No. 30	1420	523-524	A MC 265807
S11-Flo No. 31	1420	525-526	A MC 265808
S11-Flo No. 32	1420	527-528	A MC 265809
S11-Flo No. 33	1420	529-530	A MC 265810
S11-Flo No. 34	1420	531-532	A MC 265811
S11-Flo No. 35	1420	533-534	A MC 265812
S11-Flo No. 36	1396	458-459	A MC 262396
Amended	1420	535-536	
S11-Flo No. 37	1396	460-461	A MC 262397
Amended	1420	537-538	
Volcano No. 12 R	1396	462-463	A MC 262398
Amended	1420	539-540	
(Amended name - S11, Flo No. 38)			
S11-Flo No. 39	1420	541-542	A MC 265813

RECEIVED  
B.L.M. AZ STATE OFFICE  
PHOENIX, ARIZONA  
Aug 26 3 20 PM '96

DO NOT  
INDEX  
@ COUNTY

21 ✓  
Bay

# DEL TIERRA ENGINEERING & MINING CORP.

HARVEY W. SMITH, E.M. PRESIDENT

Registered Mining Engineer  
U.S. Approved Title Abstracter

U.S. Mineral Surveyor  
Registered Land Surveyor

4330 N. Civic Center Plaza Ste 104  
Tel. 602 / 946-3996  
FAX 602 / 946-3985

Scottsdale, Arizona 85251

August 20, 1996

U. S. Department of the Interior  
Bureau of Land Management  
P. O. Box 16563  
Phoenix, AZ 85011

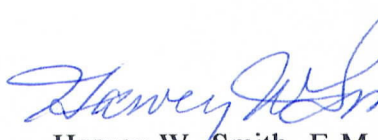
Gentlemen:

Enclosed are five (5) "Affidavit of Rental Fee Payment" for the period September 1, 1996 to August 31, 1997 with Exhibits "A" attached. These Affidavits pertain to the claims of Harborlite Corporation as follows:

Harborlite - 2 lodes, 1 millsite  
Bobbie Jo - 10 lodes  
Guzman - 9 lodes, 10 placers  
Nord 135 lodes, 2 millsites

We are enclosing our check in the amount of \$ 16,900.00 representing the fee for filing based on \$ 100.00 per claim rental fees for these 169 claims. Please acknowledge receipt of these rental fees.


Sincerely,

  
Harvey W. Smith, E.M.  
President

RECEIVED  
BLM AZ STATE OFFICE  
Aug 26 3 18 PM '96  
PHOENIX, ARIZONA

HWS/hm

Enclosures - hand carried



UNITED STATES  
DEPARTMENT OF THE INTERIOR  
BUREAU OF LAND MANAGEMENT

RECEIPT AND ACCOUNTING ADVICE

NO. **2263459** 04

TC/AZ 08/26/96

Subject:

Applicant:

CLAIM MAINTENANCE FEE 1997 - 169 2 82 13 16,900.00

DEL TIERRA ENGINEERING  
4330 N CIVIC CTR PLAZA #104  
SCOTTSDALE AZ 85251

Remitter: SAME AS CK 17000  
946-3996

Assignor:

LEASE MANAGEMENT DATA  NEW  UPDATE  PAYMENT

ORIGINAL SERIAL NO.	ASG.	TYPE	ST.	CTY.	FUND SYMBOL	ACRES/UNITS	RATE
AMC 66077, ET AL							

AMOUNT	ANV. DATE	EXP. DATE	BILL CYC.	S/C	DISTRICT	NEXT BILL	MISC. DATA	U of M	ACTUAL UNITS

ASSIGNMENT SERIAL NO.	ASG.	TYPE	ST.	CTY.	FUND SYMBOL	ACRES/UNITS	RATE

AMOUNT	ANV. DATE	EXP. DATE	BILL CYC.	S/C	DISTRICT	NEXT BILL	MISC. DATA	U of M	ACTUAL UNITS

APPLY REMITTANCE

ACTION	FUND SYMBOL	CTY.	AMOUNT
FILING FEE			
RENTAL			
UNEARNED			
REFUND			
TOTAL			
AMOUNT DUE			

Remarks:  
 66077-66086 289764-289765  
 89203 319070  
 90406-90414 259557-259607  
 94571 259615-259643  
 245404-245411  
 87677-87685 259652-thru  
 301847 259656  
 303417 265778-265813  
 317479 262396-262398  
 BY: 321062 DATE: SR

Lease in Escrow?  
 KGS? Of Interest?  
 Auto Escalates? Operating Rights?  
 Auto Renew? Operator  
 Bond Filed?

**FOR MMS USE ONLY**  
 BILLEE NUMBER FOREST REFUGE  
 OCS SECTION  
 CODE

UNITED STATES  
DEPARTMENT OF THE INTERIOR  
BUREAU OF LAND MANAGEMENT

RECEIPT AND ACCOUNTING ADVICE

NO. 2263459 04

TC/AZ 08/26/96

Subject:

CLAIM MAINTENANCE FEE 1997 - 169

2 82 13

16,900.00

Applicant:

DEL TIERRA ENGINEERING  
4330 N CIVIC CTR PLAZA #104  
SCOTTSDALE AZ. 85251

Remitter: SAME AS CK 17000  
946-3996

Assignor:

LEASE MANAGEMENT DATA										<input type="checkbox"/> NEW	<input type="checkbox"/> UPDATE	<input type="checkbox"/> PAYMENT
ORIGINAL SERIAL NO.		ASG.	TYPE	ST.	CTY.	FUND SYMBOL			ACRES/UNITS	RATE		
AMC 66077, ET AL												
AMOUNT	ANV. DATE	EXP. DATE	BILL CYC.	S/C	DISTRICT	NEXT BILL	MISC. DATA	U of M	ACTUAL UNITS			
ASSIGNMENT SERIAL NO.		ASG.	TYPE	ST.	CTY.	FUND SYMBOL			ACRES/UNITS	RATE		
AMOUNT	ANV. DATE	EXP. DATE	BILL CYC.	S/C	DISTRICT	NEXT BILL	MISC. DATA	U of M	ACTUAL UNITS			
APPLY REMITTANCE					Remarks: 66077-66086 289764-289765 89203 319070 90406-90414 259557-259607 94571 259615-259643 245404-245411 87677-87685 259652-4ru7 301847 259656 303417 265778-265813 317479 BY: 321062 262396-262398 DATE: 398							
ACTION	FUND SYMBOL	CTY.	AMOUNT									
FILING FEE												
RENTAL												
UNEARNED												
REFUND												
TOTAL												
AMOUNT DUE												
<input type="checkbox"/> Lease in Escrow? <input type="checkbox"/> KGS? <input type="checkbox"/> Auto Escalates? <input type="checkbox"/> Auto Renew?					Of Interest? Operating Rights? Operator Bond Filed?							
					FOR MMS USE ONLY BILLEE NUMBER OCS SECTION CODE FOREST REFUGE							

EXHIBIT "A"

66076  
303417  
317479  
245404  
301847

The following claims are located in Secs. 4, 8 & 9, T.2 S., R.12 E., G.& S.R.M., Pioneer Mining District, Pinal County, State of Arizona, the Location Notices are recorded in the office of the County Recorder of said county as described below:

<u>Claim Name</u>	<u>Docket</u>	<u>Page(s)</u>	<u>B.L.M. Serial Number</u>
Forgotten Wedge lode	374	545	A MC 66077
MARY T. FRACTION lode	1668	450-451	A MC 303417
HARBORLITE MILLSITE NO. 3A Amended	1781 1797	639-640 124-125	A MC 317479

321062  
90404  
89202  
87677  
289764  
319070  
94569  
259557  
265778  
262396  
G.S.

ENTERED IN COMPUTER

96 maintenance fee

ENTERED IN COMPUTER

10/4/95 DJX

RECEIVED  
B.L.M. AZ STATE OFFICE  
AUG 25 11 11 AM '95  
PHOENIX, ARIZONA

3 Bob

STATE OF ARIZONA )  
COUNTY OF PINAL ) SS.

\*\*\*\*\*

AFFIDAVIT OF RENTAL FEE PAYMENT  
For the period  
September 1, 1995 to August 31, 1996

RECEIVED  
B.L.M. AZ STATE OFFICE  
AUG 29 11 11 AM '95  
PHOENIX ARIZONA


STATE OF ARIZONA )  
COUNTY OF MARICOPA ) SS.

Harvey Smith, being duly sworn, deposes and says that he is a citizen of the United States and more than twenty-one years of age, and resides at 8953 E. Captain Dreyfus Ave., Scottsdale, Arizona 85260, in Maricopa County, State of Arizona, and is personally acquainted with the hereinafter described mining claims situated in the Pioneer Mining District, Pinal County, Arizona, the location notices of which are recorded in the office of the County Recorder of said county as described below:

See Exhibit "A" attached

That the owner of said claims (2 lode mining claims and 1 millsite) is Harborlite Corporation, and that the enclosed "rental fees" of \$100.00 per claim for a total of \$100.00 (Three Hundred dollars) were paid by Harborlite Corporation, P. O. Box 100, Vicksburg, MI 49097, for the purpose of complying with the laws of the United States pertaining to assessment of annual work, and that said lode claims are being held for the valuable mineral contained therein and the millsite for the purpose of enhancing a fines containment area in conjunction with the mining operation. This "rental fee" is required in accordance with the Act of October 5, 1992 (Public Law 102-381, 106 Stat. 1374, 1378-79) and is in lieu of the requirements for performing assessment work under 30 U.S.C.28-28e and for filing an annual Affidavit of Labor with the proper office of the Bureau of Land Management as outlined under section 314(a) and (c) of FLPMA and §3833.2.

DATED this 17<sup>th</sup> day of Aug., A.D., 1995

  
Harvey W. Smith

Subscribed and sworn before me this 17 day of Aug., A.D., 1995

My commission expires:  
July 1, 1996

  
Notary Public



EXHIBIT "A"

RECEIVED  
B.L.M. AZ STATE OFFICE

AUG 25 11 11 AM '95

PHOENIX, ARIZONA

*Book*

<u>Lode Claim Name</u>	<u>Loc. Date</u>	<u>Pinal County</u>			<u>B.L.M. Data</u>		<u>Locator</u>
		<u>Book</u>	<u>Page(s)</u>	<u>Filing Date</u>	<u>Serial No.</u>	<u>Date</u>	
Bobbie Jo Perlite No. 1 Amended	10/6/85 1/11/90	1314 1651	459-60 501-02	10/7/85 1/15/90	A MC 245404	11/4/85 2/8/90	Thomas Williams
Bobbie Jo Perlite No. 2 Amended	10/6/85 1/11/90	1314 1651	457-58 503-04	10/7/85 1/15/90	A MC 245405	11/4/85 2/8/90	Thomas Williams
Bobbie Jo Perlite No. 3	10/6/85	1314	455-56	10/7/85	A MC 245406	11/4/85	Thomas Williams
Bobbie Jo Perlite No. 4	10/12/85	1315	788-89	10/15/85	A MC 245407	11/4/85	Thomas Williams
Bobbie Jo Perlite No. 5	10/12/85	1315	790-91	10/15/85	A MC 245408	11/4/85	Thomas Williams
Bobbie Jo Perlite No. 6	10/12/85	1315	792-93	10/15/85	A MC 245409	11/4/85	Thomas Williams
Bobbie Jo Perlite No. 7	10/12/85	1315	796-97	10/15/85	A MC 245410	11/4/85	Thomas Williams
Bobbie Jo Perlite No. 8	10/12/85	1315	794-95	10/15/85	A MC 245411	11/4/85	Thomas Williams
B J No. 9	2/10/90	1657	523-24	2/20/90	A MC 301847	3/2/90	Lewis Williams
B & J No. 10	4/8/92	1817	118-19	4/9/92	A MC 321062	4/30/92	Lewis Williams

ENTERED IN COMPUTER  
10/14/94 MSA

(MSA)

DO NOT  
INDEX  
@  
COUNTY

245404  
301847  
321062

STATE OF ARIZONA )  
                          ) SS.  
COUNTY OF PINAL )

\*\*\*\*\*

AFFIDAVIT OF RENTAL FEE PAYMENT  
For the period  
September 1, 1995 to August 31, 1996

RECEIVED  
B.L.M. AZ STATE OFFICE  
Aug 29 11 11 AM '95  
PHOENIX, ARIZONA

STATE OF ARIZONA )  
                          ) SS.  
COUNTY OF MARICOPA )


Harvey Smith, being duly sworn, deposes and says that he is a citizen of the United States and more than twenty-one years of age, and resides at 8953 E. Captain Dreyfus Ave., Scottsdale, Arizona 85260, in Maricopa County, State of Arizona, and is personally acquainted with the hereinafter described mining claims situated in the Pioneer Mining District, Pinal County, Arizona, the location notices of which are recorded in the office of the County Recorder of said county as described below:

See Exhibit "A" attached

That the owner of said claims (10 lode mining claims) is Lewis and Thomas Williams, and that the enclosed "rental fees" of \$100.00 per claim for a total of \$1,000.00 (One Thousand dollars) were paid by Harborlite Corporation, P. O. Box 100, Vicksburg, MI 49097, for the purpose of complying with the laws of the United States pertaining to assessment of annual work, and that said claims are being held for the valuable mineral contained therein. This "rental fee" is required in accordance with the Act of October 5, 1992 (Public Law 102-381, 106 Stat. 1374, 1378-79) and is in lieu of the requirements for performing assessment work under 30 U.S.C.28-28e and for filing an annual Affidavit of Labor with the proper office of the Bureau of Land Management as outlined under section 314(a) and (c) of FLPMA and §3833.2.


These "rental fees" are being submitted to cover mining claims comprising a contiguous group.

DATED this 17<sup>th</sup> day of Aug., A.D., 1995

  
\_\_\_\_\_  
Harvey W. Smith

Subscribed and sworn before me this 17 day of Aug, A.D., 1995

My commission expires:  
July 1, 1996

  
\_\_\_\_\_  
Notary Public

90404  
89202

EXHIBIT "A"

The following mining claims are located in sections 8 & 16, T.2 S., R.12 E., Gila & Salt River Meridian, County of Pinal, State of Arizona and are duly recorded as indicated below, at the office of the County Recorder, Pinal County, Arizona:

RECEIVED  
BLM AZ STATE OFFICE  
AUG 23 11 11 AM '95  
10  
PINAL COUNTY, ARIZONA

PLACER MINING CLAIMS

Placer Claim Name	Legal Description Section 8, T2S R12E	Date Located	Pinal County		BLM AMC#
			Book	Page	
Black Eye	W½ SE¼ SE¼ NW¼, SW¼ SE¼ NW¼, W½ NW¼ SE¼ NW¼.	6/26/65	423	121	90407
Blueberry	NE¼ SE¼ NW¼, E½ NW¼ SE¼ NW¼ E½ SW¼ NE¼ NW¼.	6/26/65	423	116	90406
Dewdrop	N½ SW¼ NE¼	6/26/65	423	114	90411
Divide	SE¼ SE¼ NW¼ SE¼, NE¼ NE¼ SW¼ SE¼, N½ NW¼ SE¼ SE¼, NW¼ NE¼ SE¼ SE¼, S½ SW¼ NE¼ SE¼, SW¼ SE¼ NE¼ SE¼.	6/26/65	423	122	90414
Havallina	W½ NE¼ NW¼ SE¼, SE¼ NW¼ NW¼ SE¼, N½ SE¼ NW¼ SE¼, SE¼ NE¼ NW¼ SE¼, SW¼ NW¼ NE¼ SE¼, NW¼ SW¼ NE¼ SE¼.	6/26/65	423	117	90408
Havallina No. 1	N½ NW¼ NW¼ SE¼, NE¼ NE¼ SW¼, E½ NW¼ NE¼ SW¼.	6/26/65	423	118	90409
Havallina No. 2	E½ SE¼ SE¼ NW¼, SW¼ SW¼ NE¼, W½ SE¼ SW¼ NE¼.	6/26/65	423	120	90410
I-DO-IT	E½ SE¼ SW¼ NE¼, NW¼ SE¼ NE¼, W½ SW¼ SE¼ NE¼.	6/26/65	423	119	90412
Look-Out-Wedge	NE¼ NE¼ NW¼ SE¼, N½ NW¼ NE¼ SE¼, SE¼ NW¼ NE¼ SE¼, W½ NE¼ NE¼ SE¼, NE¼ SW¼ NE¼ SE¼, NW¼ SE¼ NE¼ SE¼.	6/26/65	423	123	90413
<u>Section 16, T2S R12E</u>					
Self Protection	SW¼ NE¼ SW¼ NW¼, W½ SE¼ SW¼ NW¼, NW¼ NE¼ NW¼ SW¼, W½ E½ NE¼ SW¼ NW¼, E½ NW¼ NE¼ SW¼ NW¼, E½ SE¼ NW¼ SW¼ NW¼, E½ E½ SW¼ SW¼ NW¼, W½ NE¼ SE¼ SW¼ NW¼, E½ NE¼ NW¼ NW¼ SW¼,	1/22/51	42	362	89203

DO NOT  
INDEX  
COUNTY

ENTERED IN COMPUTER

10/4/95 MJA

STATE OF ARIZONA )  
COUNTY OF PINAL ) SS.

\*\*\*\*\*

AFFIDAVIT OF RENTAL FEE PAYMENT  
For the period  
September 1, 1995 to August 31, 1996

RECEIVED  
B.L.M. AZ STATE OFFICE  
AUG 29 11 11 AM '95  
PHOENIX, ARIZONA

STATE OF ARIZONA )  
COUNTY OF MARICOPA ) SS.


Harvey Smith, being duly sworn, deposes and says that he is a citizen of the United States and more than twenty-one years of age, and resides at 8953 E. Captain Dreyfus Ave., Scottsdale, Arizona 85260, in Maricopa County, State of Arizona, and is personally acquainted with the hereinafter described mining claims situated in the Pioneer Mining District, Pinal County, Arizona, the location notices of which are recorded in the office of the County Recorder of said county as described below:

See Exhibit "A" attached

That the owner of said claims (10 "Guzman" placer mining claims) is Harborlite Corporation, and that the enclosed "rental fees" of \$100.00 per claim for a total of \$ 1,000.00 (One Thousand dollars) were paid by Harborlite Corporation, P. O. Box 100, Vicksburg, MI 49097, for the purpose of complying with the laws of the United States pertaining to assessment of annual work, and that said claims are being held for the valuable mineral contained therein. This "rental fee" is required in accordance with the Act of October 5, 1992 (Public Law 102-381, 106 Stat. 1374, 1378-79) and is in lieu of the requirements for performing assessment work under 30 U.S.C.28-28e and for filing an annual Affidavit of Labor with the proper office of the Bureau of Land Management as outlined under section 314(a) and (c) of FLPMA and §3833.2.

These "rental fees" are being submitted to cover mining claims comprising a contiguous group.

DATED this 17<sup>th</sup> day of Aug, A.D., 1995

  
Harvey W. Smith

Subscribed and sworn before me this 17 day of Aug, A.D., 1995

My commission expires:  
July 1, 1996

  
Notary Public

87677

EXHIBIT "A"

The following mining claims are located in sections 8 & 9, T.2 S., R.12 E., Gila & Salt River Meridian, County of Pinal, State of Arizona and are duly recorded as indicated below, at the office of the County Recorder, Pinal County, Arizona:

<u>Lode Name</u>	<u>Book</u>	<u>Page(s)</u>	<u>B.L.M. Serial</u>	<u>Location Date</u>
I-DO-IT	53	414	A MC 87677	4/13/45
Amended	443	89		
2nd Amended	1618	373-374		
LA CHOLLA	54	119	A MC 87678	12/17/45
Amended	1618	375-376		
HAVALINA No. 2	53	428	A MC 87679	6/04/45
Amended	443	88		
2nd Amended	1618	381-382		
HAVALINA	53	427	A MC 87680	4/11/45
Amended	1618	379-380		
DIVIDE	54	117	A MC 87681	12/06/45
Amended	443	90		
2nd Amended	1618	383-384		
LOOK-OUT-WEDGE	54	351	A MC 87682	3/29/46
Amended	443	91		
2nd Amended	1618	385-386		
ATOMIC BOMB	54	43	A MC 87683	11/13/45
Amended	1618	377-378		
CRUZALITE	438	246	A MC 87684	11/04/65
Amended	1618	387-388		
MARKIE'S FRACTION	267	500	A MC 87685	5/01/60
Amended	1618	389-390		

Do NOT INDEX @ COUNTY

RECEIVED  
B.L.M. AZ STATE OFFICE  
PHOENIX, ARIZONA  
AUG 25 11 11 AM '95  
a Bof

ENTERED IN COMPUTER  
10/4/95 MAJ

STATE OF ARIZONA )  
COUNTY OF PINAL ) SS.

\*\*\*\*\*

AFFIDAVIT OF RENTAL FEE PAYMENT  
For the period  
September 1, 1995 to August 31, 1996

RECEIVED  
BLM AZ STATE OFFICE  
AUG 25 11 11 AM '95  
PHOENIX, ARIZONA

STATE OF ARIZONA )  
COUNTY OF MARICOPA ) SS.


Harvey Smith, being duly sworn, deposes and says that he is a citizen of the United States and more than twenty-one years of age, and resides at 8953 E. Captain Dreyfus Ave., Scottsdale, Arizona 85260, in Maricopa County, State of Arizona, and is personally acquainted with the hereinafter described mining claims situated in the Pioneer Mining District, Pinal County, Arizona, the location notices of which are recorded in the office of the County Recorder of said county as described below:

See Exhibit "A" attached

That the owner of said claims (9 "Guzman" lode mining claims) is Harborlite Corporation, and that the enclosed "rental fees" of \$100.00 per claim for a total of \$ 900.00 (Nine Hundred dollars) were paid by Harborlite Corporation, P. O. Box 100, Vicksburg, MI 49097, for the purpose of complying with the laws of the United States pertaining to assessment of annual work, and that said claims are being held for the valuable mineral contained therein. This "rental fee" is required in accordance with the Act of October 5, 1992 (Public Law 102-381, 106 Stat. 1374, 1378-79) and is in lieu of the requirements for performing assessment work under 30 U.S.C.28-28e and for filing an annual Affidavit of Labor with the proper office of the Bureau of Land Management as outlined under section 314(a) and (c) of FLPMA and §3833.2.

These "rental fees" are being submitted to cover mining claims comprising a contiguous group.

DATED this 17<sup>th</sup> day of Aug, A.D., 1995

  
Harvey W. Smith

Subscribed and sworn before me this 17 day of Aug, A.D., 1995

My commission expires:  
July 1, 1996


  
Notary Public

EXHIBIT "A"

(page 1)

66076  
289764  
94571  
319070

The following mining claims are located in Pinal County, State of Arizona, the location notices of which are recorded in the office of the County Recorder of said County as described below:

<u>Claim Name</u>	<u>Book/Docket</u>	<u>Page(s)</u>	<u>B.L.M. Serial #</u>
ROSEMARIE No. 6 Exception lode (situate in Sec. 8)	<del>507</del>	<del>87</del>	A MC 66079
Candy Rock Fraction lode (situate in Sec. 16)	<del>1556</del>	<del>712-713</del>	A MC 289764
Lucero millsite (situate in Sec. 4)	<del>1786</del>	<del>558-559</del>	A MC 319070
Cynthia & John millsite (situate in Sec. 4)	<del>993</del>	<del>426-427</del>	A MC 94571

DO NOT  
INDEX  
@ COUNTY

All claims are located in T.2 S., R.12 E., G.& S.R.M.

4 Bab

RECEIVED  
B.L.M. AZ STATE OFFICE  
AUG 25 11 11 AM '95  
PHOENIX, ARIZONA

ENTERED IN COMPUTER  
10/4/95 MJA

46076

EXHIBIT "A"

(page 2)

The following lode mining claims are located in secs. 8 & 9, T.2 S., R.12 E., Gila & Salt River Meridian, County of Pinal, State of Arizona:

<u>Lode Claim Name</u>	<u>Recorded</u>		<u>B.L.M. Ser. #</u>
	<u>Book</u>	<u>Page</u>	
ROSEMARIE NO. 1 Exception	500	414	A MC 66078
Amended	507	86	
ROSEMARIE NO. 7 Exception	500	420	A MC 66080
Amended	507	88	
ROSEMARIE NO. 8 Exception	500	421	A MC 66081
Amended	507	89	
Amended	Doc. 1082-045		
ROSEMARIE NO. 9 Exception	500	422	A MC 66082
Amended	507	90	
ROSEMARIE NO. 10 Exception	500	423	A MC 66083
Amended	507	91	
ROSEMARIE NO. 12 Exception	500	425	A MC 66084
Amended	507	92	
Amended	Doc. 1082-047		
ROSEMARIE NO. 13 Exception	500	426	A MC 66085
Amended	507	93	
ROSEMARIE NO. 14 Exception	500	427	A MC 66086
Amended	507	94	

Do NOT  
INDEX  
@ COUNTY

8 Bats

RECEIVED  
BLM, AZ STATE OFFICE  
AUG 25 11 11 AM '95  
PINAL COUNTY, ARIZONA

ENTERED IN COMPUTER  
10/4/95 MAA



EXHIBIT "A"

259557

(page 3)

The following mining claims are located in Secs. 27, 28, 32, 33 & 34, T.2 S., R.12 E., and Secs. 3 & 4, T.3 S., R.12 E., Gila & Salt River Meridian, County of Pinal, State of Arizona:

<u>Lode Claim Name</u>	<u>Book</u>	<u>RECORDED</u>	
		<u>Page</u>	<u>B.L.M. Ser. #</u>
Ha1 #1	1382	220-221	A MC 259557
Ha1 #2	1382	222-223	A MC 259558
Ha1 #3	1382	224-225	A MC 259559
Ha1 #4	1382	226-227	A MC 259560
Ha1 #5	1382	228-229	A MC 259561
Ha1 #6	1382	230-231	A MC 259562
Ha1 #7	1382	232-233	A MC 259563
Ha1 #8	1382	234-235	A MC 259564
Ha1 #9	1382	236-237	A MC 259565
Ha1 #10	1382	238-239	A MC 259566
Ha1 #11	1382	240-241	A MC 259567
Ha1 #12	1382	242-243	A MC 259568
Ha1 #13	1382	244-245	A MC 259569
Ha1 #14	1382	246-247	A MC 259570
Ha1 #15	1382	248-249	A MC 259571
Ha1 #16	1382	250-251	A MC 259572
Ha1 #17	1382	252-253	A MC 259573
Ha1 #18	1382	254-255	A MC 259574
Ha1 #19	1382	256-257	A MC 259575
Ha1 #20	1382	258-259	A MC 259576
Ha1 #21	1382	260-261	A MC 259577
Ha1 #22	1382	262-263	A MC 259578
Ha1 #23	1382	264-265	A MC 259579
Ha1 #24	1382	266-267	A MC 259580
Ha1 #25	1382	268-269	A MC 259581
Ha1 #26	1382	270-271	A MC 259582
Ha1 #27	1382	272-273	A MC 259583
Ha1 #28	1382	274-275	A MC 259584
Ha1 #29	1382	276-277	A MC 259585
Ha1 #30	1382	278-279	A MC 259586
Ha1 #31	1382	280-281	A MC 259587
Ha1 #32	1382	282-283	A MC 259588
Ha1 #33	1382	284-285	A MC 259589
Ha1 #34	1382	286-287	A MC 259590
Ha1 #35	1382	288-289	A MC 259591
Ha1 #36	1382	290-291	A MC 259592
Tekoa #9	1382	410-411	A MC 259652
Tekoa #10	1382	412-413	A MC 259653
Tekoa #11	1382	414-415	A MC 259654
Tekoa #12	1382	416-417	A MC 259655
Tekoa #13	1382	418-419	A MC 259656

RECORDED IN PHOENIX, ARIZONA

RECEIVED  
B.L.M. AZ STATE OFFICE  
AUG 25 11 11 AM '95  
41

ENTERED IN COMPUTER  
10/4/95 MJA

Do NOT INDEX  
COUNTY

EXHIBIT "A"

(page 4)

259557  
289764

The following mining claims are located in Sec. 16, 17 & 20, T.2 S., R.12 E., Gila & Salt River Meridian, County of Pinal, State of Arizona:

<u>Lode Claim Name</u>	<u>Book</u>	<u>Page</u>	<u>B.L.M. Ser. #</u>
Magic #1	1382	292-293	A MC 259593
Magic #2	1382	294-295	A MC 259594
Magic #3	1382	296-297	A MC 259595
Magic #4	1382	298-299	A MC 259596
Magic #5	1382	300-301	A MC 259597
Magic #6	1382	302-303	A MC 259598
Magic #7	1382	304-305	A MC 259599
Magic #8	1382	306-307	A MC 259600
Magic #9	1382	308-309	A MC 259601
Magic #10	1382	310-311	A MC 259602
Magic #11	1382	312-313	A MC 259603
Magic #12	1382	314-315	A MC 259604
Magic #13	1382	316-317	A MC 259605
Magic #14	1382	318-319	A MC 259606
Magic #15	1382	320-321	A MC 259607
Magic #23	1382	336-337	A MC 259615
Magic #24	1382	338-339	A MC 259616
Magic #25	1382	340-341	A MC 259617
Magic #26	1382	342-343	A MC 259618
Magic #27	1556	710-711	A MC 289765

DO NOT  
INDEX  
@ COUNTY

20 Bot

RECEIVED  
BLM AZ STATE OFFICE  
PHOENIX, ARIZONA  
AUG 23 11 11 AM '95

ENTERED IN COMPUTER

10/4/95 MJA

259557

EXHIBIT "A" (page 5)

The following mining claims are located in sec. 12, T.2 S., R.11 E. and secs. 7 & 8, T.2 S., R.12 E., Gila & Salt River Meridian, County of Pinal, State of Arizona:

<u>Lode Claim Name</u>	<u>Book</u>	<u>RECORDED</u> <u>Page</u>	<u>B.L.M. Ser. #</u>
Seattle #1	1382	344-345	A MC 259619
Seattle #2	1382	346-347	A MC 259620
Seattle #3	1382	348-349	A MC 259621
Seattle #4	1382	350-351	A MC 259622
Seattle #5	1382	352-353	A MC 259623
Seattle #6	1382	354-355	A MC 259624
Seattle #7	1382	356-357	A MC 259625
Seattle #8	1382	358-359	A MC 259626
Seattle #9	1382	360-361	A MC 259627
Seattle #10	1382	362-363	A MC 259628
Seattle #11	1382	364-365	A MC 259629
Seattle #12	1382	366-367	A MC 259630
Seattle #13	1382	368-369	A MC 259631
Seattle #14	1382	370-371	A MC 259632
Seattle #15	1382	372-373	A MC 259633
Seattle #16	1382	374-375	A MC 259634
Seattle #17	1382	376-377	A MC 259635
Seattle #18	1382	378-379	A MC 259636
Seattle #19	1382	380-381	A MC 259637
Seattle #20	1382	382-383	A MC 259638
Seattle #21	1382	384-385	A MC 259639
Seattle #22	1382	386-387	A MC 259640
Seattle #23	1382	388-389	A MC 259641
Seattle #24	1382	390-391	A MC 259642
Seattle #25	1382	392-393	A MC 259643

RECEIVED  
B.L.M. AZ STATE OFFICE  
PHOENIX, ARIZONA  
AUG 23 11 11 AM '95

DO NOT  
INDEX  
@ COUNTY

25 Bok

ENTERED IN COMPUTER @  
10/4/95 MCH

265778

EXHIBIT "A"

(page 6)

The following mining claims are located in secs. 8, 17 and 18, T.2 S., R.12 E., Gila & Salt River Meridian, County of Pinal, State of Arizona:

<u>Lode Claim Name</u>	<u>Book</u>	<u>RECORDED</u>		<u>B.L.M. Ser. #</u>
			<u>Page</u>	
S11-F1o No. 1	1420		465-466	A MC 265778
S11-F1o No. 2	1420		467-468	A MC 265779
S11-F1o No. 3	1420		469-470	A MC 265780
S11-F1o No. 4	1420		471-472	A MC 265781
S11-F1o No. 5	1420		473-474	A MC 265782
S11-F1o No. 6	1420		475-476	A MC 265783
S11-F1o No. 7	1420		477-478	A MC 265784
S11-F1o No. 8	1420		479-480	A MC 265785
S11-F1o No. 9	1420		481-482	A MC 265786
S11-F1o No. 10	1420		483-484	A MC 265787
S11-F1o No. 11	1420		485-486	A MC 265788
S11-F1o No. 12	1420		487-488	A MC 265789
S11-F1o No. 13	1420		489-490	A MC 265790
S11-F1o No. 14	1420		491-492	A MC 265791
S11-F1o No. 15	1420		493-494	A MC 265792
S11-F1o No. 16	1420		495-496	A MC 265793
S11-F1o No. 17	1420		497-498	A MC 265794
S11-F1o No. 18	1420		499-500	A MC 265795

RECEIVED  
B.L.M. AZ STATE OFFICE  
AUG 25 11 11 AM '95  
PHOENIX, ARIZONA

18 Barb

DO NOT  
INDEX  
@ COUNTY

ENTERED IN COMPUTER  
10/4/95 MJK

EXHIBIT "A"

(page 7)

The following mining claims are located in secs. 15, 16, 21 and 22, T.2 S., R.12 E., Gila & Salt River Meridian, County of Pinal, State of Arizona:

265778  
262396  
265813

<u>Lode Claim Name</u>	<u>Book</u>	<u>RECORDED</u> <u>Page</u>	<u>B.L.M. Ser. #</u>
S11-Flo No. 19	1420	501-502	A MC 265796
S11-Flo No. 20	1420	503-504	A MC 265797
S11-Flo No. 21	1420	505-506	A MC 265798
S11-Flo No. 22	1420	507-508	A MC 265799
S11-Flo No. 23	1420	509-510	A MC 265800
S11-Flo No. 24	1420	511-512	A MC 265801
S11-Flo No. 25	1420	513-514	A MC 265802
S11-Flo No. 26	1420	515-516	A MC 265803
S11-Flo No. 27	1420	517-518	A MC 265804
S11-Flo No. 28	1420	519-520	A MC 265805
S11-Flo No. 29	1420	521-522	A MC 265806
S11-Flo No. 30	1420	523-524	A MC 265807
S11-Flo No. 31	1420	525-526	A MC 265808
S11-Flo No. 32	1420	527-528	A MC 265809
S11-Flo No. 33	1420	529-530	A MC 265810
S11-Flo No. 34	1420	531-532	A MC 265811
S11-Flo No. 35	1420	533-534	A MC 265812
S11-Flo No. 36	1396	458-459	A MC 262396
Amended	1420	535-536	
S11-Flo No. 37	1396	460-461	A MC 262397
Amended	1420	537-538	
Volcano No. 12 R	1396	462-463	A MC 262398
Amended	1420	539-540	
(Amended name - S11, Flo No. 38)			
S11-Flo No. 39	1420	541-542	A MC 265813

DO NOT  
INDEX  
@ COUNTY

12/10/95  
Bof

RECEIVED  
B.L.M. AZ STATE OFFICE  
AUG 25 11 12 AM '95  
PHOENIX, ARIZONA

ENTERED IN COMPUTER

10/4/95 MCH

STATE OF ARIZONA )  
                          ) SS.  
COUNTY OF PINAL )

\*\*\*\*\*

AFFIDAVIT OF RENTAL FEE PAYMENT  
For the period  
September 1, 1995 to August 31, 1996

RECEIVED  
BLM AZ STATE OFFICE  
AUG 25 11 11 AM '95  
PHOENIX ARIZONA


STATE OF ARIZONA )  
                          ) SS.  
COUNTY OF MARICOPA)

Harvey Smith, being duly sworn, deposes and says that he is a citizen of the United States and more than twenty-one years of age, and resides at 8953 E. Captain Dreyfus Ave., Scottsdale, Arizona 85260, in Maricopa County, State of Arizona, and is personally acquainted with the hereinafter described millsite claims situated in the Pioneer Mining District, Pinal County, Arizona, the location notices of which are recorded in the office of the County Recorder of said county as described below:

See Exhibit "A" ( 7 pages) attached


That the owner of said claims (2 millsites and 135 lodes formerly known as the Nord claims) is Harborlite Corporation., and that the enclosed "rental fees" of \$100.00 per claim for a total of \$ 13,700.00 (Thirteen Thousand, Seven Hundred dollars) were paid by Harborlite Corporation for the purpose of complying with the laws of the United States pertaining to assessment of annual work, and that said claims are being held for the purpose of mining (on lode claims) and milling (on millsites) perlite ore which is mined on our lode claims. This "rental fee" is required in accordance with the Act of October 5, 1992 (Public Law 102-381, 106 Stat. 1374, 1378-79) and is in lieu of the requirements for performing assessment work under 30 U.S.C.28-28e and for filing an annual Affidavit of Labor with the proper office of the Bureau of Land Management as outlined under section 314(a) and (c) of FLPMA and §3833.2.

DATED this 17<sup>th</sup> day of Aug., A.D., 1995

  
Harvey W. Smith

Subscribed and sworn before me this 17 day of Aug, A.D., 1995

My commission expires:  
July 1, 1996

  
Notary Public

# DEL TIERRA ENGINEERING & MINING CORP.

HARVEY W. SMITH, E.M. PRESIDENT

Registered Mining Engineer  
U.S. Approved Title Abstracter

U.S. Mineral Surveyor  
Registered Land Surveyor


4330 N. Civic Center Plaza Ste 104

Scottsdale, Arizona 85251

Tel. 602 / 946-3996

FAX 602 / 946-3985

August 21, 1995



U. S. Department of the Interior  
Bureau of Land Management  
P. O. Box 16563  
Phoenix, AZ 85011

Gentlemen:

Enclosed are five (5) "Affidavits of Rental Fee Payment" for the period September 1, 1995 to August 31, 1996 with Exhibit "A" attached. These Affidavits pertain to the claims of Harborlite Corporation as follows:

Harborlite - 2 lodes, 1 millsite  
Bobbie Jo - 10 lodes  
Guzman - 9 lodes, 10 placers  
Nord - 135 lodes, 2 millsites

We are enclosing our check in the amount of \$ 16,900.00 representing the fee for filing based on \$ 100.00 per claim rental fees for these 169 claims. Please acknowledge receipt of these rental fees.

Sincerely,

Harvey W. Smith, E.M.  
President

HWS/hm

Enclosures - hand carried

RECEIVED  
B.L.M. AZ STATE OFFICE  
PHOENIX, ARIZONA  
AUG 25 11 10 AM '95

ENTERED IN COMPUTER

10/4/95 MWS

AUGUST 25, 1995

CLAIM MAINTENANCE FEE FOR 1996 (169)

DEL TIERRA ENGINEERING & MINING CORP  
4330 NORTH CIVIC CENTER PLAZA #104  
SCOTTSDALE, AZ 85251  
602-046-3996

			<u>Level #</u>
X 66077 - 66086	110	83-86 <del>chg date</del>	66076
X 303417	1		303417
X 317479	1		317479
X 245404 - 245411	8	chg us date	245404
X 301847	1		301847
X 321062	1		321062
X 90406 - 90414	9	chg dates	90404
X 89203	1		89202
X 87677 - 87685	9	chg dates	87677
X 289764	1		289764
X 319070	1		319070
X 94571			94569
X 259557 - 259592	36	chg dates	259557
X 259652 - 259656	5		259657
X 259593 - 259607	15	chg dates	259557
X 259615 - 259618	4		259557
X 289765	1		289764
X 259619 - 259643	25	chg dates	259557
X 265778 - 265795	18	" "	265778
X 265796 - 265812	17	" "	"
X 262396 - 262398	3		262396
X 265813	1		265778

169



UNITED STATES  
DEPARTMENT OF THE INTERIOR  
BUREAU OF LAND MANAGEMENT

RECEIPT AND ACCOUNTING ADVICE

NO. **2147890**

04

SM/AZ

08/25/95

Subject: CLAIM MAINTENANCE FEE 1996 (169)

2 12 13

16,900.00

Applicant:  
DEL TIERRA ENGINEERING &  
MINING CORP.  
4330 N. CIVIC CTR. PL. #104  
SCOTTSDALE, AZ 85251

SAME - CK #16593  
Remitter: 946-3996

Assignor:

LEASE MANAGEMENT DATA  NEW  UPDATE  PAYMENT

ORIGINAL SERIAL NO.	ASG.	TYPE	ST.	CTY.	FUND SYMBOL	ACRES/UNITS	RATE
AMC 66077, ET AL							

AMOUNT	ANV. DATE	EXP. DATE	BILL CYC.	S/C	DISTRICT	NEXT BILL	MISC. DATA	U of M	ACTUAL UNITS

ASSIGNMENT SERIAL NO.	ASG.	TYPE	ST.	CTY.	FUND SYMBOL	ACRES/UNITS	RATE

AMOUNT	ANV. DATE	EXP. DATE	BILL CYC.	S/C	DISTRICT	NEXT BILL	MISC. DATA	U of M	ACTUAL UNITS

APPLY REMITTANCE

ACTION	FUND SYMBOL	CTY.	AMOUNT
FILING FEE			
RENTAL			
UNEARNED			
REFUND			
TOTAL			
AMOUNT DUE			

Remarks:

BY: \_\_\_\_\_ DATE: \_\_\_\_\_

Lease in Escrow?  
 KGS? Of Interest?  
 Auto Escalates? Operating Rights?  
 Auto Renew? Operator  
 Bond Filed?

FOR MMS USE ONLY

BILLEE	FOREST REFUGE
NUMBER	
OCS SECTION	
CODE	

STATE OF ARIZONA )  
COUNTY OF PINAL ) SS.

RECEIVED  
B.L.M. AZ STATE OFFICE  
AUG 24 3 14 PM '94  
PHOENIX, ARIZONA

RECEIVED  
B.L.M. AZ STATE OFFICE  
AUG 24 3 13 PM '94  
PHOENIX, ARIZONA

\*\*\*\*\*

AFFIDAVIT OF RENTAL FEE PAYMENT  
For the period  
September 1, 1994 to August 31, 1995


STATE OF ARIZONA )  
COUNTY OF MARICOPA ) SS.

Harvey Smith, being duly sworn, deposes and says that he is a citizen of the United States and more than twenty-one years of age, and resides at 8953 E. Captain Dreyfus Ave., Scottsdale, Arizona 85260, in Maricopa County, State of Arizona, and is personally acquainted with the hereinafter described mining claims situated in the Pioneer Mining District, Pinal County, Arizona, the location notices of which are recorded in the office of the County Recorder of said county as described below:

See Exhibit "A" attached

That the owner of said claims (2 lode mining claims and 1 millsite) is Harborlite Corporation, and that the enclosed "rental fees" of \$100.00 per claim for a total of \$300.00 (Three Hundred dollars) were paid by Harborlite Corporation, P. O. Box 100, Vicksburg, MI 49097, for the purpose of complying with the laws of the United States pertaining to assessment of annual work, and that said lode claims are being held for the valuable mineral contained therein and the millsite for the purpose of enhancing a fines containment area in conjunction with the mining operation. This "rental fee" is required in accordance with the Act of October 5, 1992 (Public Law 102-381, 106 Stat. 1374, 1378-79) and is in lieu of the requirements for performing assessment work under 30 U.S.C.28-28e and for filing an annual Affidavit of Labor with the proper office of the Bureau of Land Management as outlined under section 314(a) and (c) of FLPMA and §3833.2.

DATED this 23 day of Aug, A.D., 1994

  
Harvey W. Smith

Subscribed and sworn before me this 23 day of Aug, A.D., 1994

My commission expires:  
July 1, 1996


  
Notary Public

EXHIBIT "A"

~~Amc 66076~~  
303417  
317479

The following claims are located in Secs. 4, 8 & 9, T.2 S., R.12 E., G.& S.R.M., Pioneer Mining District, Pinal County, State of Arizona, the Location Notices are recorded in the office of the County Recorder of said county as described below:

<u>Claim Name</u>	<u>Docket</u>	<u>Page(s)</u>	<u>B.L.M. Serial Number</u>
Forgotten Wedge lode	374	545	A MC 66077
MARY T. FRACTION lode	1668	450-451	A MC 303417
HARBORLITE MILLSITE NO. 3A Amended	1781 1797	639-640 124-125	A MC 317479

RECEIVED  
B.L.M. AZ STATE OFFICE  
Aug 24 3 14 PM '94  
PHOENIX, ARIZONA

9-9-94-JB

ENTERED IN COMPUTER

95 maintenance fee

E.H.H.  
9-2-94

**DEL TIERRA ENGINEERING & MINING CORP.**

HARVEY W. SMITH, E.M. PRESIDENT

Registered Mining Engineer  
U.S. Approved Title Abstracter

U.S. Mineral Surveyor  
Registered Land Surveyor

4330 N. Civic Center Plaza Ste 104  
Tel. 602 / 946-3996  
FAX 602 / 946-3985

Scottsdale, Arizona 85251

August 23, 1994



C.B. 3 claims \$300.

Registration of the Culture  
Rock - 9400 -  
L. W. Smith - Eng

U. S. Department of the Interior  
Bureau of Land Management  
P. O. Box 16563  
Phoenix, AZ 85011

Gentlemen:

Enclosed is "Affidavit of Rental Fee Payment" for the period September 1, 1994 to August 31, 1995 with Exhibit "A" attached. This Affidavit pertains to the claims of Harborlite Corporation as follows:

Forgotten Wedge & Mary T. Fraction lodes  
Harborlite Millsite No. 3A

We are enclosing our check in the amount of \$ 300.00 representing the fee for filing based on \$ 100.00 per claim rental fees for these 3 claims. Please acknowledge receipt of these rental fees.

RECEIVED  
B.L.M. AZ STATE OFFICE  
Aug 24 3 13 PM '94  
PHOENIX, ARIZONA

Sincerely,

*Harvey W. Smith*  
Harvey W. Smith, E.M.  
President

HWS/hm

Enclosures - hand carried

STATE OF ARIZONA )  
COUNTY OF PINAL ) SS.

RECEIVED  
B.L.M. AZ STATE OFFICE  
AUG 24 3 19 PM '94  
PHOENIX, ARIZONA

\*\*\*\*\*

AFFIDAVIT OF RENTAL FEE PAYMENT  
For the period  
September 1, 1994 to August 31, 1995


STATE OF ARIZONA )  
COUNTY OF MARICOPA ) SS.

Harvey Smith, being duly sworn, deposes and says that he is a citizen of the United States and more than twenty-one years of age, and resides at 8953 E. Captain Dreyfus Ave., Scottsdale, Arizona 85260, in Maricopa County, State of Arizona, and is personally acquainted with the hereinafter described millsite claims situated in the Pioneer Mining District, Pinal County, Arizona, the location notices of which are recorded in the office of the County Recorder of said county as described below:

See Exhibit "A" ( 7 pages) attached

That the owner of said claims (2 millsites and 135 lodes formerly known as the Nord claims) is Harborlite Corporation., and that the enclosed "rental fees" of \$100.00 per claim for a total of \$ 13,700.00 (Thirteen Thousand, Seven Hundred dollars) were paid by Harborlite Corporation for the purpose of complying with the laws of the United States pertaining to assessment of annual work, and that said claims are being held for the purpose of mining (on lode claims) and milling (on millsites) perlite ore which is mined on our lode claims. This "rental fee" is required in accordance with the Act of October 5, 1992 (Public Law 102-381, 106 Stat. 1374, 1378-79) and is in lieu of the requirements for performing assessment work under 30 U.S.C.28-28e and for filing an annual Affidavit of Labor with the proper office of the Bureau of Land Management as outlined under section 314(a) and (c) of FLPMA and §3833.2.

DATED this 23 day of Aug., A.D., 1994

  
Harvey W. Smith

Subscribed and sworn before me this 23 day of Aug, A.D., 1994

My commission expires:  
July 1, 1996



  
Notary Public

EXHIBIT "A"

(page 1)

*AMC 66076  
94569  
289764*

The following mining claims are located in Pinal County, State of Arizona, the location notices of which are recorded in the office of the County Recorder of said County as described below:

*319070*

<u>Claim Name</u>	<u>Book/Docket</u>	<u>Page(s)</u>	<u>B.L.M. Serial #</u>
ROSEMARIE No. 6 Exception lode (situate in Sec. 8)	507	87	A MC 66079
Candy Rock Fraction lode (situate in Sec. 16)	1556	712-713	A MC 289764
Lucero millsite (situate in Sec. 4)	1786	558-559	A MC 319070
Cynthia & John millsite (situate in Sec. 4)	993	426-427	A MC 94571

All claims are located in T.2 S., R.12 E., G.& S.R.M.

RECEIVED  
B.L.M. AZ STATE OFFICE  
AUG 24 3 19 PM '94  
PHOENIX, ARIZONA

*9-9-94-JB*  
*E. Ash*  
*9-12-94*  
**ENTERED IN COMPUTER**  
*95 maintenance fee*

*(4)*

EXHIBIT "A"

(page 2)

*Amc 66076*

The following lode mining claims are located in secs. 8 & 9, T.2 S., R.12 E., Gila & Salt River Meridian, County of Pinal, State of Arizona:

<u>Lode Claim Name</u>	<u>Recorded</u>		<u>B.L.M. Ser. #</u>
	<u>Book</u>	<u>Page</u>	
ROSEMARIE NO. 1 Exception	500	414	A MC 66078
Amended	507	86	
ROSEMARIE NO. 7 Exception	500	420	A MC 66080
Amended	507	88	
ROSEMARIE NO. 8 Exception	500	421	A MC 66081
Amended	507	89	
Amended	Doc. 1082-045		
ROSEMARIE NO. 9 Exception	500	422	A MC 66082
Amended	507	90	
ROSEMARIE NO. 10 Exception	500	423	A MC 66083
Amended	507	91	
ROSEMARIE NO. 12 Exception	500	425	A MC 66084
Amended	507	92	
Amended	Doc. 1082-047		
ROSEMARIE NO. 13 Exception	500	426	A MC 66085
Amended	507	93	
ROSEMARIE NO. 14 Exception	500	427	A MC 66086
Amended	507	94	

*Do NOT INDEX*

RECEIVED  
B.L.M. AZ STATE OFFICE  
AUG 24 3 19 PM '94  
PHOENIX, ARIZONA

*9-9-94-JB*  
**ENTERED IN COMPUTER**

*95 maintenance fee*

*g. h. h.  
9-12-94*

⑧

AUG 24 3 20 PM '94

EXHIBIT "A"

RECEIVED  
B.L.M. AZ STATE OFFICE

PHOENIX, ARIZONA

(page 3)

AUG 24 3 20 PM '94

259557

The following mining claims are located in Secs. 27, 28, 32, 33 & 34, T.2 S., R.12 E., and Secs. 32, 33 & 34, T.2 S., R.12 E., Gila & Salt River Meridian, County of Pinal, State of Arizona:

<u>Lode Claim Name</u>	<u>Book</u>	<u>Page</u>	<u>B.L.M. Ser. #</u>
Hal #1	1382	220-221	A MC 259557
Hal #2	1382	222-223	A MC 259558
Hal #3	1382	224-225	A MC 259559
Hal #4	1382	226-227	A MC 259560
Hal #5	1382	228-229	A MC 259561
Hal #6	1382	230-231	A MC 259562
Hal #7	1382	232-233	A MC 259563
Hal #8	1382	234-235	A MC 259564
Hal #9	1382	236-237	A MC 259565
Hal #10	1382	238-239	A MC 259566
Hal #11	1382	240-241	A MC 259567
Hal #12	1382	242-243	A MC 259568
Hal #13	1382	244-245	A MC 259569
Hal #14	1382	246-247	A MC 259570
Hal #15	1382	248-249	A MC 259571
Hal #16	1382	250-251	A MC 259572
Hal #17	1382	252-253	A MC 259573
Hal #18	1382	254-255	A MC 259574
Hal #19	1382	256-257	A MC 259575
Hal #20	1382	258-259	A MC 259576
Hal #21	1382	260-261	A MC 259577
Hal #22	1382	262-263	A MC 259578
Hal #23	1382	264-265	A MC 259579
Hal #24	1382	266-267	A MC 259580
Hal #25	1382	268-269	A MC 259581
Hal #26	1382	270-271	A MC 259582
Hal #27	1382	272-273	A MC 259583
Hal #28	1382	274-275	A MC 259584
Hal #29	1382	276-277	A MC 259585
Hal #30	1382	278-279	A MC 259586
Hal #31	1382	280-281	A MC 259587
Hal #32	1382	282-283	A MC 259588
Hal #33	1382	284-285	A MC 259589
Hal #34	1382	286-287	A MC 259590
Hal #35	1382	288-289	A MC 259591
Hal #36	1382	290-291	A MC 259592
Tekoa #9	1382	410-411	A MC 259652
Tekoa #10	1382	412-413	A MC 259653
Tekoa #11	1382	414-415	A MC 259654
Tekoa #12	1382	416-417	A MC 259655
Tekoa #13	1382	418-419	A MC 259656

PHOENIX, ARIZONA

41

9-9-94 - JB  
ENTERED IN COMPUTER  
95 Maintenance fee

DO NOT INDEX



EXHIBIT "A"

(page 4)

The following mining claims are located in Sec. 16, 17 & 20, T.2 S., R.12 E., Gila & Salt River Meridian, County of Pinal, State of Arizona:

*AMC 259557  
289764*

RECORDED

<u>Lode Claim Name</u>	<u>Book</u>	<u>Page</u>	<u>B.L.M. Ser. #</u>
Magic #1	1382	292-293	A MC 259593
Magic #2	1382	294-295	A MC 259594
Magic #3	1382	296-297	A MC 259595
Magic #4	1382	298-299	A MC 259596
Magic #5	1382	300-301	A MC 259597
Magic #6	1382	302-303	A MC 259598
Magic #7	1382	304-305	A MC 259599
Magic #8	1382	306-307	A MC 259600
Magic #9	1382	308-309	A MC 259601
Magic #10	1382	310-311	A MC 259602
Magic #11	1382	312-313	A MC 259603
Magic #12	1382	314-315	A MC 259604
Magic #13	1382	316-317	A MC 259605
Magic #14	1382	318-319	A MC 259606
Magic #15	1382	320-321	A MC 259607
Magic #23	1382	336-337	A MC 259615
Magic #24	1382	338-339	A MC 259616
Magic #25	1382	340-341	A MC 259617
Magic #26	1382	342-343	A MC 259618
Magic #27	1556	710-711	A MC 289765

*DO NOT  
INDEX*

*9-9-94 JB*  
ENTERED IN COMPUTER

*95 maintenance fee*

*H. H. H.  
9-12-94*

RECEIVED  
B.L.M. AZ STATE OFFICE  
Aug 24 3 20 PM '94  
PHOENIX, ARIZONA

*20*

AUG 24 3 20 PM '94

PHOENIX, ARIZONA

AMC 25-9557

EXHIBIT "A" (page 5)

The following mining claims are located in sec. 12, T.2 S., R.11 E. and secs. 7 & 8, T.2 S., R.12 E., Gila & Salt River Meridian, County of Pinal, State of Arizona:

<u>Lode Claim Name</u>	<u>Book</u>	<u>RECORDED Page</u>	<u>B.L.M. Ser. #</u>
Seattle #1	1382	344-345	A MC 259619
Seattle #2	1382	346-347	A MC 259620
Seattle #3	1382	348-349	A MC 259621
Seattle #4	1382	350-351	A MC 259622
Seattle #5	1382	352-353	A MC 259623
Seattle #6	1382	354-355	A MC 259624
Seattle #7	1382	356-357	A MC 259625
Seattle #8	1382	358-359	A MC 259626
Seattle #9	1382	360-361	A MC 259627
Seattle #10	1382	362-363	A MC 259628
Seattle #11	1382	364-365	A MC 259629
Seattle #12	1382	366-367	A MC 259630
Seattle #13	1382	368-369	A MC 259631
Seattle #14	1382	370-371	A MC 259632
Seattle #15	1382	372-373	A MC 259633
Seattle #16	1382	374-375	A MC 259634
Seattle #17	1382	376-377	A MC 259635
Seattle #18	1382	378-379	A MC 259636
Seattle #19	1382	380-381	A MC 259637
Seattle #20	1382	382-383	A MC 259638
Seattle #21	1382	384-385	A MC 259639
Seattle #22	1382	386-387	A MC 259640
Seattle #23	1382	388-389	A MC 259641
Seattle #24	1382	390-391	A MC 259642
Seattle #25	1382	392-393	A MC 259643

DO NOT  
INDEX

9-9-94-JB  
ENTERED IN COMPUTER

95 Maintenance fee

E. J. Huber  
9-12-94

AUG 24 3 20 PM '94

PHOENIX, ARIZONA

EXHIBIT "A"

(page 6)

*AMC 265778*

The following mining claims are located in secs. 8, 17 and 18, T.2 S., R.12 E., Gila & Salt River Meridian, County of Pinal, State of Arizona:

<u>Lode Claim Name</u>	<u>Book</u>	<u>RECORDED</u> <u>Page</u>	<u>B.L.M. Ser. #</u>
S11-F1o No. 1	1420	465-466	A MC 265778
S11-F1o No. 2	1420	467-468	A MC 265779
S11-F1o No. 3	1420	469-470	A MC 265780
S11-F1o No. 4	1420	471-472	A MC 265781
S11-F1o No. 5	1420	473-474	A MC 265782
S11-F1o No. 6	1420	475-476	A MC 265783
S11-F1o No. 7	1420	477-478	A MC 265784
S11-F1o No. 8	1420	479-480	A MC 265785
S11-F1o No. 9	1420	481-482	A MC 265786
S11-F1o No. 10	1420	483-484	A MC 265787
S11-F1o No. 11	1420	485-486	A MC 265788
S11-F1o No. 12	1420	487-488	A MC 265789
S11-F1o No. 13	1420	489-490	A MC 265790
S11-F1o No. 14	1420	491-492	A MC 265791
S11-F1o No. 15	1420	493-494	A MC 265792
S11-F1o No. 16	1420	495-496	A MC 265793
S11-F1o No. 17	1420	497-498	A MC 265794
S11-F1o No. 18	1420	499-500	A MC 265795

*9-9-94-9/13*  
ENTERED IN COMPUTER

*95 maintenance*

DO NOT  
INDEX

*E. J. B. 9/24/94*

*(18)*  
*16*

AUG 24 3 21 PM '94

PHOENIX, ARIZONA

EXHIBIT "A"

(page 7)

*AMC 265798*  
*262396*

The following mining claims are located in secs. 15, 16, 21 and 22, T.2 S., R.12 E., Gila & Salt River Meridian, County of Pinal, State of Arizona:

<u>Lode Claim Name</u>	<u>Book</u>	<u>RECORDED Page</u>	<u>B.L.M. Ser. #</u>
S11-Flo No. 19	1420	501-502	A MC 265796
S11-Flo No. 20	1420	503-504	A MC 265797
S11-Flo No. 21	1420	505-506	A MC 265798
S11-Flo No. 22	1420	507-508	A MC 265799
S11-Flo No. 23	1420	509-510	A MC 265800
S11-Flo No. 24	1420	511-512	A MC 265801
S11-Flo No. 25	1420	513-514	A MC 265802
S11-Flo No. 26	1420	515-516	A MC 265803
S11-Flo No. 27	1420	517-518	A MC 265804
S11-Flo No. 28	1420	519-520	A MC 265805
S11-Flo No. 29	1420	521-522	A MC 265806
S11-Flo No. 30	1420	523-524	A MC 265807
S11-Flo No. 31	1420	525-526	A MC 265808
S11-Flo No. 32	1420	527-528	A MC 265809
S11-Flo No. 33	1420	529-530	A MC 265810
S11-Flo No. 34	1420	531-532	A MC 265811
S11-Flo No. 35	1420	533-534	A MC 265812
S11-Flo No. 36	1396	458-459	A MC 262396
Amended	1420	535-536	
S11-Flo No. 37	1396	460-461	A MC 262397
Amended	1420	537-538	
Volcano No. 12 R	1396	462-463	A MC 262398
Amended	1420	539-540	
(Amended name - S11, Flo No. 38)			
S11-Flo No. 39	1420	541-542	A MC 265813

*DO NOT  
INDEX*

*9-9-94-JB*  
**ENTERED IN COMPUTER**

*95 maintenance fee*

*E. H. H. 9-10-94*

*(21)*

UNITED STATES  
DEPARTMENT OF THE INTERIOR  
BUREAU OF LAND MANAGEMENT

RECEIPT AND ACCOUNTING ADVICE

NO. 2024541

WE/AZ 08/24/94

Subject: CLAIM MAINTENANCE FEE 1995 (175)

2 49 13 17,500.00

Applicant:  
  
DEL TIERRA ENGINEERING  
4310 N. BROWN AVE. STE. 3  
SCOTTSDALE AZ. 85251

Remitter: SAME CK. # 16164, 16167, 16166, 16162, 16165  
946-3996

Signor:

BASE MANAGEMENT DATA  NEW  UPDATE  PAYMENT

ORIGINAL SERIAL NO.	ASG.	TYPE	ST.	CTY.	FUND SYMBOL	ACRES/UNITS	RATE
BMC 66077, ET AL							

AMOUNT	ANV. DATE	EXP. DATE	BILL CYC.	S/C	DISTRICT	NEXT BILL	MISC. DATA	U of M	ACTUAL UNITS

ASSIGNMENT SERIAL NO.	ASG.	TYPE	ST.	CTY.	FUND SYMBOL	ACRES/UNITS	RATE

AMOUNT	ANV. DATE	EXP. DATE	BILL CYC.	S/C	DISTRICT	NEXT BILL	MISC. DATA	U of M	ACTUAL UNITS

APPLY REMITTANCE			
ACTION	FUND SYMBOL	CTY.	AMOUNT
FILED FEE			
RENTAL			
UNEARNED			
REFUND			
TOTAL			
AMOUNT DUE			

Remarks:  
  
245405-11  
301-847  
321062  
66077  
303417  
317479  
+ 162 others

BY: \_\_\_\_\_ DATE: \_\_\_\_\_

Lease in Escrow?  
KGS?  
Auto Escalates?  
Auto Renew?  
  
Of Interest?  
Operating Rights?  
Operator  
Bond Filed?

FOR MMS USE ONLY		
BILLEE	FOREST REFUGE	
NUMBER		
OCS SECTION		
CODE		

UNITED STATES  
DEPARTMENT OF THE INTERIOR  
BUREAU OF LAND MANAGEMENT

**RECEIPT AND ACCOUNTING ADVICE**

NO. 2024541 04

WG/AZ 08/24/94

OK

Subject: CLAIM MAINTENANCE FEE 1995 (175)

2 49 13

17,500.00

Applicant:  
  
DEL TIERRA ENGINEERING  
4310 N. BROWN AVE. STE. 3  
SCOTTSDALE AZ. 85251

Remitter: SAME CK. # 16164, 16167, 16166, 16162, 16165  
946-3996

Assignor:

LEASE MANAGEMENT DATA  NEW  UPDATE  PAYMENT

ORIGINAL SERIAL NO.	ASG.	TYPE	ST.	CTY.	FUND SYMBOL	ACRES/UNITS	RATE
AMC 66077, ET AL							

AMOUNT	ANV. DATE	EXP. DATE	BILL CYC.	S/C	DISTRICT	NEXT BILL	MISC. DATA	U of M	ACTUAL UNITS

ASSIGNMENT SERIAL NO.	ASG.	TYPE	ST.	CTY.	FUND SYMBOL	ACRES/UNITS	RATE

AMOUNT	ANV. DATE	EXP. DATE	BILL CYC.	S/C	DISTRICT	NEXT BILL	MISC. DATA	U of M	ACTUAL UNITS

APPLY REMITTANCE

ACTION	FUND SYMBOL	CTY.	AMOUNT
FILING FEE	94571		1
RENTAL	289764		1
	319070		1
UNEARNED	259557-592		36
REFUND	259593-607		15
TOTAL	259652-656		5
AMOUNT DUE	259615-618		4

Remarks: 331289-294 ✓ 6  
66077-086 10  
303417 ✓ 1  
317479 ✓ 1  
245404-411 ✓ 8  
301847 ✓ 1  
321062 ✓ 1  
89203 4  
90406-413 9  
BY: 87697-685 DATE: 9

<input type="checkbox"/> Lease in Escrow?	259619-643	25
<input type="checkbox"/> KGS? Of Interest?		
<input type="checkbox"/> Auto Escalates?	289765	1
<input type="checkbox"/> Auto Renew?	265778	18
	Operator	
	Band Filed? 795	18

FOR MMS USE ONLY		
BILLEE	NUMBER	FOREST REFUGE
OCS SECTION	CODE	

265796-813 18  
262396-390 3

UNITED STATES  
DEPARTMENT OF THE INTERIOR  
BUREAU OF LAND MANAGEMENT

RECEIPT AND ACCOUNTING ADVICE

NO. **2103456** 04

WB/AZ 01/13/95

Subject: ADDITIONAL MONIES

2 1 12

90.00

Applicant:

DEL TIERRA ENGINEERING CORP  
4330 N. CIVIC CTR. PLAZA #104  
SCOTTSDALE AZ. 85251

Remitter: SAME CK. # 16342  
946-3996

Assignor:

LEASE MANAGEMENT DATA  NEW  UPDATE  PAYMENT

ORIGINAL SERIAL NO.	ASG.	TYPE	ST.	CTY.	FUND SYMBOL	ACRES/UNITS	RATE
AMC 259619, ET AL							

AMOUNT	ANV. DATE	EXP. DATE	BILL CYC.	S/C	DISTRICT	NEXT BILL	MISC. DATA	U of M	ACTUAL UNITS

ASSIGNMENT SERIAL NO.	ASG.	TYPE	ST.	CTY.	FUND SYMBOL	ACRES/UNITS	RATE

AMOUNT	ANV. DATE	EXP. DATE	BILL CYC.	S/C	DISTRICT	NEXT BILL	MISC. DATA	U of M	ACTUAL UNITS

APPLY REMITTANCE

ACTION	FUND SYMBOL	CTY.	AMOUNT
FILING FEE			
RENTAL			
UNEARNED			
REFUND			
TOTAL			
AMOUNT DUE			

Remarks:

BY: \_\_\_\_\_ DATE: \_\_\_\_\_

Lease in Escrow?  
 KGS? Of Interest?  
 Auto Escalates? Operating Rights?  
 Auto Renew? Operator  
 Bond Filed?

**FOR MMS USE ONLY**

BILLEE NUMBER	FOREST REFUGE
OCS SECTION CODE	

EXHIBIT "A"

X

Nord Sil-Flo, Corp.  
8150 Washington Village Drive  
Dayton, OH 45458

September 1, 1992

RECEIVED  
BLM-AZ STATE OFFICE  
PHOENIX, ARIZONA  
DEC 10 3 11 PM '92

Bureau of Land Management  
Department of the Interior  
P. O. Box 16563  
Phoenix, AZ 85011

Re: NOTICE OF INTENT to  
Hold Mining Claim

Gentlemen:

This letter is to advise you that it is our intention to hold the following mill site claim situate in Sec. 4, T.2 S., R.12 E., G. & S.R.M., Mineral Creek Mining District and which was recorded in Pinal County, Arizona:

	<u>Docket</u>	<u>Page</u>	<u>B.L.M. Ser. #</u>
Cynthia & John Mill Site	993	426-27	A MC 94571

This mill site claim is being held for the purpose of milling perlite ore which we mine on our lode claims in Secs. 9 & 16, T.2 S., R.12 E., G. & S.R.M.

Signed on behalf of the claim owner, Nord Sil-Flo, Corp.

Sincerely,

Harvey W. Smith, E.M., President  
Del Tierra Engineering & Mining

HWS/hm

RECEIVED  
BLM-AZ STATE OFFICE  
PHOENIX, ARIZONA  
APR 11 11 06 AM '94

ENTERED IN COMPUTER

X



X

EXHIBIT "A"

Sil-Flo, Inc.  
P. O. Box 127  
Superior, AZ 85273

September 1, 1992

Bureau of Land Management  
Department of the Interior  
P. O. Box 16563  
Phoenix, AZ 85011

RECEIVED  
BLM AZ STATE OFFICE  
DEC 20 11 11 AM '92  
PHOENIX, ARIZONA

Re: NOTICE OF INTENT to  
Hold Mining Claim

Gentlemen:

This letter is to advise you that it is our intention to hold the following mill site claim situate in Sec. 4, T.2 S., R.12 E., G. & S.R.M., Pioneer Mining District and which was recorded in Pinal County, Arizona:

	<u>Docket</u>	<u>Page</u>	<u>B.L.M. Ser. #</u>
Lucero millsite claim	1786	558-59	A MC 319070

This mill site claim is being held for the purpose of milling perlite ore which we mine on our lode claims in Secs. 9 & 16, T.2 S., R.12 E., G. & S.R.M.

Signed on behalf of the claim owner, Sil-Flo, Inc.:

Sincerely,

Harvey W. Smith, E.M., President  
Del Tierra Engineering & Mining

HWS/hm

RECEIVED  
BLM AZ STATE OFFICE  
APR 19 11 06 AM '94  
PHOENIX, ARIZONA

ENTERED IN COMPUTER

X

X

EXHIBIT "A"

The following mining claims are located in Secs. 27, 28, 32, 33 & 34, T.2 S., R.12 E., and Secs. 3 & 4, T.3 S., R.12 E., Gila & Salt River Meridian, County of Pinal, State of Arizona:

<u>Lode Claim Name</u>	<u>Book</u>	<u>RECORDED</u>	
		<u>Page</u>	<u>B.L.M. Ser. #</u>
Hal #1	1382	220-221	A MC 259557
Hal #2	1382	222-223	A MC 259558
Hal #3	1382	224-225	A MC 259559
Hal #4	1382	226-227	A MC 259560
Hal #5	1382	228-229	A MC 259561
Hal #6	1382	230-231	A MC 259562
Hal #7	1382	232-233	A MC 259563
Hal #8	1382	234-235	A MC 259564
Hal #9	1382	236-237	A MC 259565
Hal #10	1382	238-239	A MC 259566
Hal #11	1382	240-241	A MC 259567
Hal #12	1382	242-243	A MC 259568
Hal #13	1382	244-245	A MC 259569
Hal #14	1382	246-247	A MC 259570
Hal #15	1382	248-249	A MC 259571
Hal #16	1382	250-251	A MC 259572
Hal #17	1382	252-253	A MC 259573
Hal #18	1382	254-255	A MC 259574
Hal #19	1382	256-257	A MC 259575
Hal #20	1382	258-259	A MC 259576
Hal #21	1382	260-261	A MC 259577
Hal #22	1382	262-263	A MC 259578
Hal #23	1382	264-265	A MC 259579
Hal #24	1382	266-267	A MC 259580
Hal #25	1382	268-269	A MC 259581
Hal #26	1382	270-271	A MC 259582
Hal #27	1382	272-273	A MC 259583
Hal #28	1382	274-275	A MC 259584
Hal #29	1382	276-277	A MC 259585
Hal #30	1382	278-279	A MC 259586
Hal #31	1382	280-281	A MC 259587
Hal #32	1382	282-283	A MC 259588
Hal #33	1382	284-285	A MC 259589
Hal #34	1382	286-287	A MC 259590
Hal #35	1382	288-289	A MC 259591
Hal #36	1382	290-291	A MC 259592
Tekoa #9	1382	410-411	A MC 259652
Tekoa #10	1382	412-413	A MC 259653
Tekoa #11	1382	414-415	A MC 259654
Tekoa #12	1382	416-417	A MC 259655
Tekoa #13	1382	418-419	A MC 259656

RECEIVED  
 B.L.M. AZ STATE OFFICE  
 DEC 20 3 12 PM '92  
 P.O. BOX 1200  
 PHOENIX, AZ 85001

RECEIVED  
 B.L.M. AZ STATE OFFICE  
 APR 19 11 05 AM '94  
 P.O. BOX 1200  
 PHOENIX, AZ 85001

ENTERED IN COMPUTER

X

EXHIBIT "A"

The following mining claims are located in secs. 8, 17 and 18, T.2 S., R.12 E., Gila & Salt River Meridian, County of Pinal, State of Arizona:

<u>Lode Claim Name</u>	<u>Book</u>	<u>RECORDED</u> <u>Page</u>	<u>B.L.M. Ser. #</u>
S11-F1o No. 1	1420	465-466	A MC 265778
S11-F1o No. 2	1420	467-468	A MC 265779
S11-F1o No. 3	1420	469-470	A MC 265780
S11-F1o No. 4	1420	471-472	A MC 265781
S11-F1o No. 5	1420	473-474	A MC 265782
S11-F1o No. 6	1420	475-476	A MC 265783
S11-F1o No. 7	1420	477-478	A MC 265784
S11-F1o No. 8	1420	479-480	A MC 265785
S11-F1o No. 9	1420	481-482	A MC 265786
S11-F1o No. 10	1420	483-484	A MC 265787
S11-F1o No. 11	1420	485-486	A MC 265788
S11-F1o No. 12	1420	487-488	A MC 265789
S11-F1o No. 13	1420	489-490	A MC 265790
S11-F1o No. 14	1420	491-492	A MC 265791
S11-F1o No. 15	1420	493-494	A MC 265792
S11-F1o No. 16	1420	495-496	A MC 265793
S11-F1o No. 17	1420	497-498	A MC 265794
S11-F1o No. 18	1420	499-500	A MC 265795

RECEIVED  
B.L.M. AZ STATE OFFICE  
Dec 20 3 11 PM '92  
PHOENIX, ARIZONA

RECEIVED  
B.L.M. AZ STATE OFFICE  
APR 19 11 06 AM '94  
PHOENIX, ARIZONA

ENTERED IN COMPUTER

X

X

EXHIBIT "A"

The following mining claims are located in Sec. 16, 17 & 20, T.2 S., R.12 E., Gila & Salt River Meridian, County of Pinal, State of Arizona:

<u>Lode Claim Name</u>	<u>Book</u>	<u>Page</u>	<u>B.L.M. Ser. #</u>
Magic #1	1382	292-293	A MC 259593
Magic #2	1382	294-295	A MC 259594
Magic #3	1382	296-297	A MC 259595
Magic #4	1382	298-299	A MC 259596
Magic #5	1382	300-301	A MC 259597
Magic #6	1382	302-303	A MC 259598
Magic #7	1382	304-305	A MC 259599
Magic #8	1382	306-307	A MC 259600
Magic #9	1382	308-309	A MC 259601
Magic #10	1382	310-311	A MC 259602
Magic #11	1382	312-313	A MC 259603
Magic #12	1382	314-315	A MC 259604
Magic #13	1382	316-317	A MC 259605
Magic #14	1382	318-319	A MC 259606
Magic #15	1382	320-321	A MC 259607
Magic #23	1382	336-337	A MC 259615
Magic #24	1382	338-339	A MC 259616
Magic #25	1382	340-341	A MC 259617
Magic #26	1382	342-343	A MC 259618
Magic #27	1556	710-711	A MC 289765 ✓

RECORDED

RECEIVED  
B.L.M. STATE OFFICE  
PHOENIX, ARIZONA  
Dec 20 3 18 PM '92

ENTERED IN COMPUTER

RECEIVED  
B.L.M. STATE OFFICE  
APR 19 11 05 AM '94  
PHOENIX, ARIZONA

X

EXHIBIT "A"

The following mining claims are located in sec. 12, T.2 S., R.11 E. and secs. 7 & 8, T.2 S., R.12 E., Gila & Salt River Meridian, County of Pinal, State of Arizona:

<u>Lode Claim Name</u>	<u>Book</u>	<u>RECORDED</u> <u>Page</u>	<u>B.L.M. Ser. #</u>
Seattle #1	1382	344-345	A MC 259619
Seattle #2	1382	346-347	A MC 259620
Seattle #3	1382	348-349	A MC 259621
Seattle #4	1382	350-351	A MC 259622
Seattle #5	1382	352-353	A MC 259623
Seattle #6	1382	354-355	A MC 259624
Seattle #7	1382	356-357	A MC 259625
Seattle #8	1382	358-359	A MC 259626
Seattle #9	1382	360-361	A MC 259627
Seattle #10	1382	362-363	A MC 259628
Seattle #11	1382	364-365	A MC 259629
Seattle #12	1382	366-367	A MC 259630
Seattle #13	1382	368-369	A MC 259631
Seattle #14	1382	370-371	A MC 259632
Seattle #15	1382	372-373	A MC 259633
Seattle #16	1382	374-375	A MC 259634
Seattle #17	1382	376-377	A MC 259635
Seattle #18	1382	378-379	A MC 259636
Seattle #19	1382	380-381	A MC 259637
Seattle #20	1382	382-383	A MC 259638
Seattle #21	1382	384-385	A MC 259639
Seattle #22	1382	386-387	A MC 259640
Seattle #23	1382	388-389	A MC 259641
Seattle #24	1382	390-391	A MC 259642
Seattle #25	1382	392-393	A MC 259643

RECEIVED  
 B.L.M. STATE OFFICE  
 DEC 20 3 12 PM '92  
 PHOENIX, ARIZONA

RECEIVED  
 B.L.M. STATE OFFICE  
 APR 19 11 05 AM '94  
 PHOENIX, ARIZONA

ENTERED IN COMPUTER

X 25

X

EXHIBIT "A"

The following mining claims are located in secs. 15, 16, 21 and 22, T.2 S., R.12 E., Gila & Salt River Meridian, County of Pinal, State of Arizona:

<u>Lode Claim Name</u>	<u>Book</u>	<u>RECORDED</u> <u>Page</u>	<u>B.L.M. Ser. #</u>
S11-F1o No. 19	1420	501-502	A MC 265796
S11-F1o No. 20	1420	503-504	A MC 265797
S11-F1o No. 21	1420	505-506	A MC 265798
S11-F1o No. 22	1420	507-508	A MC 265799
S11-F1o No. 23	1420	509-510	A MC 265800
S11-F1o No. 24	1420	511-512	A MC 265801
S11-F1o No. 25	1420	513-514	A MC 265802
S11-F1o No. 26	1420	515-516	A MC 265803
S11-F1o No. 27	1420	517-518	A MC 265804
S11-F1o No. 28	1420	519-520	A MC 265805
S11-F1o No. 29	1420	521-522	A MC 265806
S11-F1o No. 30	1420	523-524	A MC 265807
S11-F1o No. 31	1420	525-526	A MC 265808
S11-F1o No. 32	1420	527-528	A MC 265809
S11-F1o No. 33	1420	529-530	A MC 265810
S11-F1o No. 34	1420	531-532	A MC 265811
S11-F1o No. 35	1420	533-534	A MC 265812
S11-F1o No. 36	1396	458-459	A MC 262396
Amended	1420	535-536	
S11-F1o No. 37	1396	460-461	A MC 262397
Amended	1420	537-538	
Volcano No. 12 R	1396	462-463	A MC 262398
Amended	1420	539-540	
(Amended name - S11 Flo No. 38)			
S11-F1o No. 39	1420	541-542	A MC 265813

RECEIVED  
 DEPT. OF THE STATE OFFICE  
 PHOENIX, ARIZONA  
 Dec 29 3 32 PM '92

RECEIVED  
 DEPT. OF THE STATE OFFICE  
 PHOENIX, ARIZONA  
 APR 19 11 05 AM '94

ENTERED IN COMPUTER

X

EXHIBIT "A"

The following lode mining claims are located in secs. 8 & 9, T.2 S., R.12 E., Gila & Salt River Meridian, County of Pinal, State of Arizona:

<u>Lode Claim Name</u>	<u>Recorded</u>		<u>B.L.M. Ser. #</u>
	<u>Book</u>	<u>Page</u>	
ROSEMARIE NO. 1 Exception	500	414	A MC 66078
Amended	507	86	
ROSEMARIE NO. 7 Exception	500	420	A MC 66080
Amended	507	88	
ROSEMARIE NO. 8 Exception	500	421	A MC 66081
Amended	507	89	
Amended	Doc. 1082-045		
ROSEMARIE NO. 9 Exception	500	422	A MC 66082
Amended	507	90	
ROSEMARIE NO. 10 Exception	500	423	A MC 66083
Amended	507	91	
ROSEMARIE NO. 12 Exception	500	425	A MC 66084
Amended	507	92	
Amended	Doc. 1082-047		
ROSEMARIE NO. 13 Exception	500	426	A MC 66085
Amended	507	93	
ROSEMARIE NO. 14 Exception	500	427	A MC 66086
Amended	507	94	

RECEIVED  
 BUREAU OF LAND STATE OFFICE  
 PHOENIX, ARIZONA  
 Dec 20 3 12 PM '92

RECEIVED  
 BUREAU OF LAND STATE OFFICE  
 PHOENIX, ARIZONA  
 Apr 19 11 05 AM '94

ENTERED IN COMPUTER

8

STATE OF ARIZONA )  
 )  
COUNTY OF PINAL )  
Recorded at request of:  
Del Tierra Engr. & Mining

X

EXHIBIT "A"

\*\*\*\*\*

AFFIDAVIT OF LABOR PERFORMED and IMPROVEMENTS MADE  
for the period  
September 1, 1991 to August 31, 1992

RECEIVED  
B.L.M. AZ STATE OFFICE  
Dec 20 3 18 PM '92  
PHOENIX, ARIZONA

STATE OF ARIZONA )  
 )  
COUNTY OF Pinal ) ss.

Louis Lucero, being duly sworn, deposes and says that he is a citizen of the United States and more than twenty-one years of age, and resides at 121 Hopi, Globe, in Gila County, State of Arizona, and is personally acquainted with the hereinafter described mining claim situated in the Pioneer Mining District, Pinal County, Arizona, the location notice of which is recorded in the office of the County Recorder of said county as described below:


<u>Lode Claim Name</u>	<u>Docket</u>	<u>Page(s)</u>	<u>B.L.M. Serial #</u>
Candy Rock Fraction	1556	712-713	A MC 289764

located in sec. 16, T.2 S., R.12 E., G.& S.R.M.

That the owner of said claim is Nord Sil-Flo Corp., 8150 Washington Village Dr., Dayton, Ohio 45458, and that all labor and improvements were made at the expense of said owner for the purpose of complying with the laws of the State of Arizona and of the United States pertaining to assessment of annual work, and that said claims are being held for the valuable mineral contained therein; that between the 1st day of September, A.D., 1991 and the 31st day of August A.D., 1992, at least \$ 100.00, One Hundred dollars worth of work and improvements were done and performed upon said claims for the benefit of each of the aforementioned claims not including the location work of said claims. Work and improvements consisted of roadwork.


DATED this 22 day of September, A.D., 1992

RECEIVED  
B.L.M. AZ STATE OFFICE  
APR 19 11 05 AM '94  
PHOENIX, ARIZONA

  
Louis Lucero

Subscribed and sworn before me this 22nd day of September, A.D., 1992

My commission expires:

  
Notary Public

My Commission Expires April 25, 1994

ENTERED IN COMPUTER

X



STATE OF ARIZONA )  
 ) SS  
 COUNTY OF PINAL )  
 Recorded at request of:  
 Del Tierra Engr. & Mining

X

EXHIBIT "A"

\*\*\*\*\*  
 AFFIDAVIT OF LABOR PERFORMED and IMPROVEMENTS MADE  
 for the period  
 September 1, 1991 to August 31, 1992

STATE OF ARIZONA )  
 ) SS.  
 COUNTY OF Pinal )

RECEIVED  
 BLM AZ STATE OFFICE  
 PHOENIX, ARIZONA  
 DEC 20 3 12 PM '92

Louis Lucero, being duly sworn, deposes and says that he is a citizen of the United States and more than twenty-one years of age, and resides at 121<sup>st</sup> Hopi, Globe, in Gila County, State of Arizona, and is personally acquainted with the hereinafter described mining claims situated in the Pioneer Mining District, Pinal County, Arizona, the location notices of which are recorded in the office of the County Recorder of said county as described below:


Lode Claim Name	Docket	Page(s)	B.L.M. Serial #
ROSEMARIE NO. 6 Exception lode	507	87	A MC 66079

located in sec. 8, T.2 S., R.12 E., G.& S.R.M.

That the owner of said claims is Nord Sil-Flo Corp., 8150 Washington Village Dr., Dayton, Ohio 45458, and that all labor and improvements were made at the expense of said owner for the purpose of complying with the laws of the State of Arizona and of the United States pertaining to assessment of annual work, and that said claims are being held for the valuable mineral contained therein; that between the 1st day of September, A.D., 1991 and the 31st day of August A.D., 1992, at least \$ 100.00, One Hundred dollars worth of work and improvements were done and performed upon said claims for the benefit of each of the aforementioned claims not including the location work of said claims. Work and improvements consisted of roadwork.

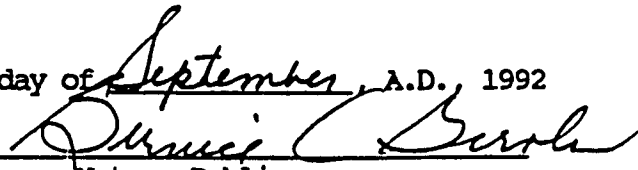
DATED this 22 day of September, A.D., 1992

RECEIVED  
 BLM AZ STATE OFFICE  
 PHOENIX, ARIZONA  
 APR 19 11 05 AM '94

  
 Louis Lucero

Subscribed and sworn before me this 22<sup>nd</sup> day of September, A.D., 1992

My commission expires:

  
 Notary Public

My Commission Expires April 25, 1994

ENTERED IN COMPUTER

X

# DEL TIERRA ENGINEERING & MINING CORP.

HARVEY W. SMITH, E.M. PRESIDENT

Registered Mining Engineer  
U.S. Approved Title Abstracter

U.S. Mineral Surveyor  
Registered Land Surveyor

4330 N. Civic Center Plaza Ste 104  
Tel. 602 / 946-3996  
FAX 602 / 946-3985

Scottsdale, Arizona 85251

April 8, 1994



U.S. Department of the Interior  
Bureau of Land Management  
P. O. Box 16563  
Phoenix, AZ 85011

Gentlemen:

Enclosed is a Mining Quitclaim Deed with ten (10) attached pages marked "Exhibit A" pertaining to 137 mining claims being quitclaimed from Sil-Flo, Incorporated to Harborlite Corporation. The Deed has been recorded with the Pinal County Recorder's Office and pertain to the following claims:

137 Claims of Sil-Flo, Incorporated  
e.g., various Seattle, Magic, Hal, Tekoa, etc.

We are enclosing our check in the amount of \$ 685.00 representing the fee for recording this change in ownership based on \$5.00 per claim.

Sincerely yours,

Harvey W. Smith, E.M.  
President

HWS/hem

Enclosures - hand carried

RECEIVED  
BLM AZ STATE OFFICE  
APR 19 11 05 AM '94  
PHOENIX, ARIZONA

UNITED STATES  
DEPARTMENT OF THE INTERIOR  
BUREAU OF LAND MANAGEMENT

RECEIPT AND ACCOUNTING ADVICE

NO. 2057458

SM/AZ

04/19/94

Subject: TRANSFER OF INTEREST (137)

2 12 12

685.00

Applicant:

HARBORLITE CORPORATION  
C/O DEL TIERRA ENGINEERING  
4310 N. BROWN AVE., STE. 3  
SCOTTSDALE, AZ 85251

Remitter:

SAME - CK #16013  
946-3996

Assignor:

LEASE MANAGEMENT DATA  NEW  UPDATE  PAYMENT

ORIGINAL SERIAL NO.	ASG.	TYPE	ST.	CTY.	FUND SYMBOL			ACRES/UNITS	RATE
AMC 259619, ET AL									

AMOUNT	ANV. DATE	EXP. DATE	BILL CYC.	S/C	DISTRICT	NEXT BILL	MISC. DATA	U of M	ACTUAL UNITS

ASSIGNMENT SERIAL NO.	ASG.	TYPE	ST.	CTY.	FUND SYMBOL			ACRES/UNITS	RATE

AMOUNT	ANV. DATE	EXP. DATE	BILL CYC.	S/C	DISTRICT	NEXT BILL	MISC. DATA	U of M	ACTUAL UNITS

APPLY REMITTANCE

ACTION	FUND SYMBOL	CTY.	AMOUNT
FILING FEE			
RENTAL			
UNEARNED			
REFUND			
TOTAL			
AMOUNT DUE			

Remarks:

BY:

DATE:

Lease in Escrow?  
 KGS? Of Interest?  
 Auto Escalates? Operating Rights?  
 Auto Renew? Operator  
 Bond Filed?

FOR MMS USE ONLY

BILLEE NUMBER	FOREST REFUGE
OCS SECTION CODE	

STATE OF ARIZONA )  
 ) SS.  
COUNTY OF PINAL )

319070  
94569  
66076  
289764  
265778  
259557  
265778  
262396  
Jr

\*\*\*\*\*

AFFIDAVIT OF RENTAL FEE PAYMENT  
For the period  
September 1, 1992 to August 31, 1994

STATE OF ARIZONA )  
 ) SS.  
COUNTY OF MARICOPA )

Harvey Smith, being duly sworn, deposes and says that he is a citizen of the United States and more than twenty-one years of age, and resides at 8953 E. Captain Dreyfus Ave., Scottsdale, Arizona 85260, in Maricopa County, State of Arizona, and is personally acquainted with the hereinafter described millsite claims situated in the Pioneer Mining District, Pinal County, Arizona, the location notices of which are recorded in the office of the County Recorder of said county as described below:

Lucero millsite ✓ Docket 1786, Pages 558-559, B.L.M. Serial #A MC 319070  
Cynthia & John millsite ✓ Docket 993, Pages 426-427, B.L.M. Serial #A MC 94571

That the owner of said claims (2 millsites) is Nord Sil-Flo Corp., and that the enclosed "rental fees" of \$200.00 per claim for a total of \$ 400.00 (Four Hundred dollars) were paid by Nord Sil-Flo Corp., 8150 Washington Village Dr., Dayton, Ohio 45458, for the purpose of complying with the laws of the United States pertaining to assessment of annual work, and that said claims are being held for the purpose of milling perlite ore which we mine on our lode claims. This "rental fee" is required in accordance with the Act of October 5, 1992 (Public Law 102-381, 106 Stat. 1374, 1378-79) and is in lieu of the requirements for performing assessment work under 30 U.S.C.28-28e and for filing an annual Affidavit of Labor with the proper office of the Bureau of Land Management as outlined under section 314(a) and (c) of FLPMA and §3833.2.

DATED this 11 day of Aug., A.D., 1993

RECEIVED  
B.L.M. AZ STATE OFFICE  
Aug 31 11 49 AM '93  
PHOENIX, ARIZONA


*Harvey W. Smith*  
Harvey W. Smith

Subscribed and sworn before me this 11 day of Aug, A.D., 1993

My commission expires:

July 1, 1996

*Helen M. Millan*  
Notary Public



93+94  
ENTERED IN COMPUTER

10-21-93 SJK/MS

✓  
137 TOTAL

STATE OF ARIZONA )  
COUNTY OF PINAL ) SS.

\*\*\*\*\*

AFFIDAVIT OF RENTAL FEE PAYMENT  
For the period  
September 1, 1992 to August 31, 1994

STATE OF ARIZONA )  
COUNTY OF MARICOPA ) SS.

Harvey Smith, being duly sworn, deposes and says that he is a citizen of the United States and more than twenty-one years of age, and resides at 8953 E. Captain Dreyfus Ave., Scottsdale, Arizona 85260, in Maricopa County, State of Arizona, and is personally acquainted with the hereinafter described mining claim situated in the Pioneer Mining District, Pinal County, Arizona, the location notices of which are recorded in the office of the County Recorder of said county as described below:

ROSEMARIE NO. 6 Exception lode ✓ Docket 507, Page 87  
B.L.M. Serial # A MC 66079 ✓

located in Sec. 8, T.2 S., R.12 E., G.& S.R.M.

That the owner of said claim (1 lode mining claim) is Nord Sil-Flo Corp., and that the enclosed "rental fees" of \$200.00 per claim for a total of \$ 200.00 (Two Hundred dollars) were paid by Nord Sil-Flo Corp., 8150 Washington Village Dr., Dayton, Ohio 45458, for the purpose of complying with the laws of the United States pertaining to assessment of annual work, and that said claim is being held for the valuable mineral contained therein. This "rental fee" is required in accordance with the Act of October 5, 1992 (Public Law 102-381, 106 Stat. 1374, 1378-79) and is in lieu of the requirements for performing assessment work under 30 U.S.C.28-28e and for filing an annual Affidavit of Labor with the proper office of the Bureau of Land Management as outlined under section 314(a) and (c) of FLPMA and §3833.2.

DATED this 11 day of Aug., A.D., 1993

RECEIVED  
BLM AZ STATE OFFICE  
AUG 31 11 48 AM '93  
PHOENIX, ARIZONA

Harvey W. Smith  
Harvey W. Smith

Subscribed and sworn before me this 11 day of Aug, A.D., 1993

My commission expires:  
July 1, 1996



Helen M. Millan  
Notary Public

STATE OF ARIZONA )  
                          ) SS.  
COUNTY OF PINAL )

\*\*\*\*\*

AFFIDAVIT OF RENTAL FEE PAYMENT  
For the period  
September 1, 1992 to August 31, 1994

STATE OF ARIZONA )  
                          ) SS.  
COUNTY OF MARICOPA)

Harvey Smith, being duly sworn, deposes and says that he is a citizen of the United States and more than twenty-one years of age, and resides at 8953 E. Captain Dreyfus Ave., Scottsdale, Arizona 85260, in Maricopa County, State of Arizona, and is personally acquainted with the hereinafter described mining claim situated in the Pioneer Mining District, Pinal County, Arizona, the location notices of which are recorded in the office of the County Recorder of said county as described below:

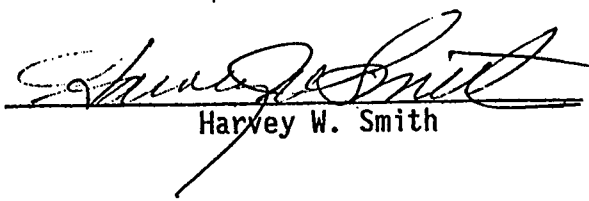
Candy Rock Fraction <sup>✓</sup> 1 lode Docket 1556, Pages 712-713  
B.L.M. Serial # A MC 289764 <sup>✓</sup>

located in Sec. 16, T.2 S., R.12 E., G.& S.R.M.

That the owner of said claim (1 lode mining claim) is Nord Sil-Flo Corp., and that the enclosed "rental fees" of \$200.00 per claim for a total of \$ 200.00 (Two Hundred dollars) were paid by Nord Sil-Flo Corp., 8150 Washington Village Dr., Dayton, Ohio 45458, for the purpose of complying with the laws of the United States pertaining to assessment of annual work, and that said claim is being held for the valuable mineral contained therein. This "rental fee" is required in accordance with the Act of October 5, 1992 (Public Law 102-381, 106 Stat. 1374, 1378-79) and is in lieu of the requirements for performing assessment work under 30 U.S.C.28-28e and for filing an annual Affidavit of Labor with the proper office of the Bureau of Land Management as outlined under section 314(a) and (c) of FLPMA and §3833.2.

DATED this 11 day of Aug., A.D., 1993

RECEIVED  
B.L.M. AZ STATE OFFICE  
AUG 31 11 48 AM '93  
PHOENIX, ARIZONA

  
Harvey W. Smith

Subscribed and sworn before me this 11 day of Aug., A.D., 1993

My commission expires:  
July 1, 1996

  
Notary Public

ARIZONA )  
COUNTY OF PINAL ) H.S.

AFFIDAVIT OF RENTAL FEE PAYMENT  
For the period  
September 1, 1992 to August 31, 1994

STATE OF ARIZONA )  
COUNTY OF MARICOPA ) SS.

Harvey Smith, being duly sworn, deposes and says that he is a citizen of the United States and more than twenty-one years of age, and resides at 8953 E. Captain Dreyfus Ave., Scottsdale, Arizona 85260, in Maricopa County, State of Arizona, and is personally acquainted with the hereinafter described mining claims situated in the Pioneer Mining District, Pinal County, Arizona, the location notices of which are recorded in the office of the County Recorder of said county as described below:

See Exhibit "A" attached  
(ROSEMARIE 1, 7-10 & 12-14 claims)

The owner of said claims (8 lode mining claims) is Nord Sil-Flo Corp., and he enclosed "rental fees" of \$200.00 per claim for a total of \$1,600.00 thousand Six Hundred dollars) were paid by Nord Sil-Flo Corp., 8150 Ton Village Dr., Dayton, Ohio 45458, for the purpose of complying with the requirements for assessment of annual work, and that the Act of October 5, 1992 (Public Law 102-224) and is in lieu of the requirements for assessment work under 30 U.S.C.28-28e and for filing an annual assessment notice with the Bureau of Land Management as required by 43 CFR 1.106-106 Stat. 1374, 1378-79) and (c) of FLPMA and §3833.2.

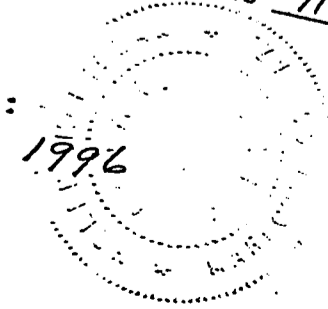
"rental fees" are being submitted to cover mining claims comprising a group of 8 lode mining claims situated in the Pioneer Mining District, Pinal County, Arizona, the location notices of which are recorded in the office of the County Recorder of said county as described below.

11 day of Aug., A.D., 1993

*Harvey W. Smith*  
Harvey W. Smith

Subscribed and sworn to before me this 11 day of Aug., A.D., 1993

*Nelson McMillan*  
Notary Public



RECEIVED  
BLM AZ STATE OFFICE  
AUG 31 11 49 AM '93  
PHOENIX, ARIZONA

85  
6086

RECEIVED  
BLM AZ STATE OFFICE  
AUG 31 11 49 AM '93  
PHOENIX, ARIZONA

STATE OF ARIZONA )  
COUNTY OF PINAL ) SS.

\*\*\*\*\*

AFFIDAVIT OF RENTAL FEE PAYMENT  
For the period  
September 1, 1992 to August 31, 1994

STATE OF ARIZONA )  
COUNTY OF MARICOPA ) SS.

Harvey Smith, being duly sworn, deposes and says that he is a citizen of the United States and more than twenty-one years of age, and resides at 8953 E. Captain Dreyfus Ave., Scottsdale, Arizona 85260, in Maricopa County, State of Arizona, and is personally acquainted with the hereinafter described mining claims situated in the Pioneer Mining District, Pinal County, Arizona, the location notices of which are recorded in the office of the County Recorder of said county as described below:


See Exhibit "A" attached  
(Magic claims)

That the owner of said claims (20 lode mining claims) is Nord Sil-Flo Corp., and that the enclosed "rental fees" of \$200.00 per claim for a total of \$4,000.00 (Four Thousand dollars) were paid by Nord Sil-Flo Corp., 8150 Washington Village Dr., Dayton, Ohio 45458, for the purpose of complying with the laws of the United States pertaining to assessment of annual work, and that said claims are being held for the valuable mineral contained therein. This "rental fee" is required in accordance with the Act of October 5, 1992 (Public Law 102-381, 106 Stat. 1374, 1378-79) and is in lieu of the requirements for performing assessment work under 30 U.S.C.28-28e and for filing an annual Affidavit of Labor with the proper office of the Bureau of Land Management as outlined under section 314(a) and (c) of FLPMA and §3833.2.

These "rental fees" are being submitted to cover mining claims comprising contiguous group.

DATED this 11 day of Aug., A.D., 1993


RECEIVED  
BLM/BLM STATE OFFICE  
PHOENIX, ARIZONA  
AUG 11 11 49 AM '93

  
Harvey W. Smith

Subscribed and sworn before me this 11 day of Aug., A.D., 1993

My commission expires:

July 1, 1996



  
Notary Public



EXHIBIT "A"

The following mining claims are located in Sec. 16, 17 & 20, T.2 S., R.12 E., Gila & Salt River Meridian, County of Pinal, State of Arizona:

<u>Lode Claim Name</u>	<u>Book</u>	<u>Page</u>	<u>B.L.M. Ser. #</u>
Magic #1	1382	292-293	A MC 259593
Magic #2	1382	294-295	A MC 259594
Magic #3	1382	296-297	A MC 259595
Magic #4	1382	298-299	A MC 259596
Magic #5	1382	300-301	A MC 259597
Magic #6	1382	302-303	A MC 259598
Magic #7	1382	304-305	A MC 259599
Magic #8	1382	306-307	A MC 259600
Magic #9	1382	308-309	A MC 259601
Magic #10	1382	310-311	A MC 259602
Magic #11	1382	312-313	A MC 259603
Magic #12	1382	314-315	A MC 259604
Magic #13	1382	316-317	A MC 259605
Magic #14	1382	318-319	A MC 259606
Magic #15	1382	320-321	A MC 259607
Magic #23	1382	336-337	A MC 259615
Magic #24	1382	338-339	A MC 259616
Magic #25	1382	340-341	A MC 259617
Magic #26	1382	342-343	A MC 259618
Magic #27	1556	710-711	A MC 289765

259593-259607  
 259615-259618  
 289765

RECEIVED  
 B.L.M. AZ STATE OFFICE  
 AUG 31 11 49 AM '93  
 PHOENIX, ARIZONA

STATE OF ARIZONA |  
COUNTY OF PINAL ) SS.

\*\*\*\*\*

AFFIDAVIT OF RENTAL FEE PAYMENT  
For the period  
September 1, 1992 to August 31, 1994

STATE OF ARIZONA )  
COUNTY OF MARICOPA ) SS.

Harvey Smith, being duly sworn, deposes and says that he is a citizen of the United States and more than twenty-one years of age, and resides at 8953 E. Captain Dreyfus Ave., Scottsdale, Arizona 85260, in Maricopa County, State of Arizona, and is personally acquainted with the hereinafter described mining claims situated in the Pioneer Mining District, Pinal County, Arizona, the location notices of which are recorded in the office of the County Recorder of said county as described below:


See Exhibit "A" attached  
(Hal, Tekoa claims)

That the owner of said claims (41 lode mining claims) is Nord Sil-Flo Corp., and that the enclosed "rental fees" of \$200.00 per claim for a total of \$8,200.00 (Eight Thousand Two Hundred dollars) were paid by Nord Sil-Flo Corp., 8150 Washington Village Dr., Dayton, Ohio 45458, for the purpose of complying with the laws of the United States pertaining to assessment of annual work, and that said claims are being held for the valuable mineral contained therein. This "rental fee" is required in accordance with the Act of October 5, 1992 (Public Law 102-381, 106 Stat. 1374, 1378-79) and is in lieu of the requirements for performing assessment work under 30 U.S.C.28-28e and for filing an annual Affidavit of Labor with the proper office of the Bureau of Land Management as outlined under section 314(a) and (c) of FLPMA and §3833.2.

These "rental fees" are being submitted to cover mining claims comprising a contiguous group.

DATED this 11 day of Aug, A.D., 1993

RECEIVED  
PINAL AZ STATE OFFICE  
AUG 31 11 51 AM '93  
TOLSON  
SHOEMAKER  
ARIZONA

  
Harvey W. Smith

Subscribed and sworn before me this 11 day of Aug, A.D., 1993

My commission expires:  
July 1, 1996


  
Notary Public

EXHIBIT "A"

The following mining claims are located in Secs. 27, 28, 32, 33 & 34, T.2 S., R.12 E., and Secs. 3 & 4, T.3 S., R.12 E., Gila & Salt River Meridian, County of Pinal, State of Arizona:

<u>Lode Claim Name</u>	<u>Book</u>	<u>RECORDED</u>	
		<u>Page</u>	<u>B.L.M. Ser. #</u>
Hal #1	1382	220-221	A MC 259557
Hal #2	1382	222-223	A MC 259558
Hal #3	1382	224-225	A MC 259559
Hal #4	1382	226-227	A MC 259560
Hal #5	1382	228-229	A MC 259561
Hal #6	1382	230-231	A MC 259562
Hal #7	1382	232-233	A MC 259563
Hal #8	1382	234-235	A MC 259564
Hal #9	1382	236-237	A MC 259565
Hal #10	1382	238-239	A MC 259566
Hal #11	1382	240-241	A MC 259567
Hal #12	1382	242-243	A MC 259568
Hal #13	1382	244-245	A MC 259569
Hal #14	1382	246-247	A MC 259570
Hal #15	1382	248-249	A MC 259571
Hal #16	1382	250-251	A MC 259572
Hal #17	1382	252-253	A MC 259573
Hal #18	1382	254-255	A MC 259574
Hal #19	1382	256-257	A MC 259575
Hal #20	1382	258-259	A MC 259576
Hal #21	1382	260-261	A MC 259577
Hal #22	1382	262-263	A MC 259578
Hal #23	1382	264-265	A MC 259579
Hal #24	1382	266-267	A MC 259580
Hal #25	1382	268-269	A MC 259581
Hal #26	1382	270-271	A MC 259582
Hal #27	1382	272-273	A MC 259583
Hal #28	1382	274-275	A MC 259584
Hal #29	1382	276-277	A MC 259585
Hal #30	1382	278-279	A MC 259586
Hal #31	1382	280-281	A MC 259587
Hal #32	1382	282-283	A MC 259588
Hal #33	1382	284-285	A MC 259589
Hal #34	1382	286-287	A MC 259590
Hal #35	1382	288-289	A MC 259591
Hal #36	1382	290-291	A MC 259592
Tekoa #9	1382	410-411	A MC 259652
Tekoa #10	1382	412-413	A MC 259653
Tekoa #11	1382	414-415	A MC 259654
Tekoa #12	1382	416-417	A MC 259655
Tekoa #13	1382	418-419	A MC 259656

259557-  
259592  
259652-  
259656

RECEIVED  
 B.L.M. AZ STATE OFFICE  
 AUG 31 11 51 AM '93

(41)

2-  
-6

\*\*\*\*\*

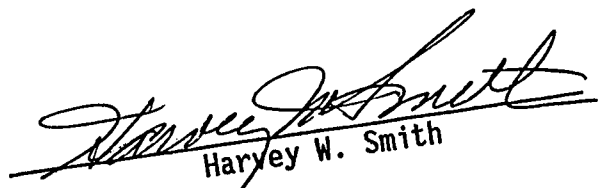
VIT OF RENTAL FEE PAYMENT  
For the period  
r 1, 1992 to August 31, 1994

worn, deposes and says that he is a citizen of the  
an twenty-one years of age, and resides at 8953 E.  
tsdale, Arizona 85260, in Maricopa County, State of  
ly acquainted with the hereinafter described mining  
'ioneer Mining District, Pinal County, Arizona, the  
are recorded in the office of the County Recorder of  
below:


See Exhibit "A" attached  
(Hal, Tekoa claims)

claims (41 lode mining claims) is Nord Sil-Flo Corp., and  
"fees" of \$200.00 per claim for a total of \$8,200.00  
ndred dollars) were paid by Nord Sil-Flo Corp., 8150  
, Dayton, Ohio 45458, for the purpose of complying with  
States pertaining to assessment of annual work, and that  
held for the valuable mineral contained therein. This  
red in accordance with the Act of October 5, 1992 (Public  
t. 1374, 1378-79) and is in lieu of the requirements for  
t work under 30 U.S.C.28-28e and for filing an annual  
with the proper office of the Bureau of Land Management  
on 314(a) and (c) of FLPMA and §3833.2.


are being submitted to cover mining claims completed  
y of Aug, A.D., 1993

  
Harvey W. Smith

sworn before me this 11 day of Aug, A.D., 1993

  
Notary Public

expires:  
July 1, 1996




RECEIVED OFFICE  
BLM, AZ STATE OFFICE  
Aug 21 11:51 AM '93

RECEIVED OFFICE  
BLM, AZ STATE OFFICE  
Aug 31 11:51 AM '93  
TUCSON, ARIZONA

- 2
- 3
- 84
- 585
- 586
- 587
- 9588
- 59589
- 59590
- 259591
- 259592
- 259652
- 259653
- 259654
- 259655
- MC 259656

(41)



STATE OF ARIZONA  
COUNTY OF PINAL } SS.

AFFIDAVIT OF RENTAL FEE PAYMENT  
For the period  
September 1, 1992 to August 31, 1994

STATE OF ARIZONA }  
COUNTY OF MARICOPA ) SS.

Harvey Smith, being duly sworn, deposes and says that he is a citizen of the United States and more than twenty-one years of age, and resides at 8953 E. Captain Dreyfus Ave., Scottsdale, Arizona 85260, in Maricopa County, State of Arizona, and is personally acquainted with the hereinafter described mining claims situated in the Pioneer Mining District, Pinal County, Arizona, the location notices of which are recorded in the office of the County Recorder of said county as described below:

See Exhibit "A" attached  
(Sil-Flo 1-18 claims)

the owner of said claims (18 lode mining claims) is Nord Sil-Flo Corp., and the enclosed "rental fees" of \$200.00 per claim for a total of \$3,600.00 (Thousand Six Hundred dollars) were paid by Nord Sil-Flo Corp., 8150 Winton Village Dr., Dayton, Ohio 45458, for the purpose of complying with laws of the United States pertaining to assessment of annual work, and that claims are being held for the valuable mineral contained therein. This "fee" is required in accordance with the Act of October 5, 1992 (Public Law 102-381, 106 Stat. 1374, 1378-79) and is in lieu of the requirements for annual assessment work under 30 U.S.C.28-28e and for filing an annual report of Labor with the proper office of the Bureau of Land Management as required under section 314(a) and (c) of FLPMA and §3833.2.

"rental fees" are being submitted to cover mining claims comprising a group.

11 day of Aug, A.D., 1993

*Harvey W. Smith*  
Harvey W. Smith

Subscribed and sworn to before me this 11 day of Aug, A.D., 1993

*Helen M. Millan*  
Notary Public



RECEIVED  
B.L.M. AZ STATE OFFICE  
PHOENIX, ARIZONA  
AUG 31 11 52 AM '93

RECEIVED  
B.L.M. AZ STATE OFFICE  
PHOENIX, ARIZONA  
AUG 31 11 52 AM '93

14  
795

(18)  
16

Form 1370-41  
(March 1984)

UNITED STATES  
DEPARTMENT OF THE INTERIOR  
BUREAU OF LAND MANAGEMENT

RECEIPT AND ACCOUNTING ADVICE

No. 2025840 04

RS/AZ 08/31/93

Subject: CLAIM RENTAL FEE 1993 & 1994 (137) 2 90 13 27,400.00

Applicant:  
NDRD SIL-FLO CORP.  
8150 WASHINGTON VILLAGE DR.  
DAYTON, OH 45458

Remitter: DEL TIERRA ENG. & MIN. CORP. - 15704  
4310 N. BROWN AVE., STE. 3  
SCOTTSDALE, AZ 85251

Assignor:

LEASE MANAGEMENT DATA  NEW  UPDATE  PAYMENT

ORIGINAL SERIAL NO.	ASG.	TYPE	ST.	CTY.	FUND SYMBOL	ACRES/UNITS	RATE
AMC 319070, ET AL							

AMOUNT	ANV. DATE	EXP. DATE	BILL CYC.	S/C	DISTRICT	NEXT BILL	MISC. DATA	U of M	ACTUAL UNITS

ASSIGNMENT SERIAL NO.	ASG.	TYPE	ST.	CTY.	FUND SYMBOL	ACRES/UNITS	RATE

AMOUNT	ANV. DATE	EXP. DATE	BILL CYC.	S/C	DISTRICT	NEXT BILL	MISC. DATA	U of M	ACTUAL UNITS

APPLY REMITTANCE

ACTION	FUND SYMBOL	CTY.	AMOUNT
FILING FEE			
RENTAL			
UNEARNED			
REFUND			
TOTAL			
AMOUNT DUE			

Remarks:

BY:

DATE:

FOR MMS USE ONLY

- Lease in Escrow?
- KGS? Of Interest?
- Auto Escalates? Operating Rights?
- Auto Renew? Operator
- Bond Filed?

BILLEE NUMBER	FOREST REFUGE
OCS SECTION CODE	

CASE FOLDER COPY

STATE OF ARIZONA )  
COUNTY OF PINAL ) ss.

\*\*\*\*\*

AFFIDAVIT OF RENTAL FEE PAYMENT  
For the period  
September 1, 1992 to August 31, 1994

STATE OF ARIZONA )  
COUNTY OF MARICOPA ) ss.

Harvey Smith, being duly sworn, deposes and says that he is a citizen of the United States and more than twenty-one years of age, and resides at 8953 E. Captain Dreyfus Ave., Scottsdale, Arizona 85260, in Maricopa County, State of Arizona, and is personally acquainted with the hereinafter described mining claims situated in the Pioneer Mining District, Pinal County, Arizona, the location notices of which are recorded in the office of the County Recorder of said county as described below:


See Exhibit "A" attached  
(Seattle claims)

That the owner of said claims (25 lode mining claims) is Nord Sil-Flo Corp., and that the enclosed "rental fees" of \$200.00 per claim for a total of \$5,000.00 (Five Thousand dollars) were paid by Nord Sil-Flo Corp., 8150 Washington Village Dr., Dayton, Ohio 45458, for the purpose of complying with the laws of the United States pertaining to assessment of annual work, and that said claims are being held for the valuable mineral contained therein. This "rental fee" is required in accordance with the Act of October 5, 1992 (Public Law 102-381, 106 Stat. 1374, 1378-79) and is in lieu of the requirements for performing assessment work under 30 U.S.C.28-28e and for filing an annual Affidavit of Labor with the proper office of the Bureau of Land Management as outlined under section 314(a) and (c) of FLPMA and §3833.2.

These "rental fees" are being submitted to cover mining claims comprising a contiguous group.

DATED this 11 day of Aug., A.D., 1993


RECEIVED  
BLM AZ STATE OFFICE  
AUG 31 11 53 AM '93  
PHOENIX, ARIZONA

  
Harvey W. Smith

Subscribed and sworn before me this 11 day of Aug., A.D., 1993

My commission expires:

July 1, 1996




  
Notary Public

EXHIBIT "A"

The following mining claims are located in sec. 12, T.2 S., R.11 E. and secs. 7 & 8, T.2 S., R.12 E., Gila & Salt River Meridian, County of Pinal, State of Arizona:

<u>Lode Claim Name</u>	<u>Book</u>	<u>RECORDED Page</u>	<u>B.L.M. Ser. #</u>
Seattle #1	1382	344-345	A MC 259619
Seattle #2	1382	346-347	A MC 259620
Seattle #3	1382	348-349	A MC 259621
Seattle #4	1382	350-351	A MC 259622
Seattle #5	1382	352-353	A MC 259623
Seattle #6	1382	354-355	A MC 259624
Seattle #7	1382	356-357	A MC 259625
Seattle #8	1382	358-359	A MC 259626
Seattle #9	1382	360-361	A MC 259627
Seattle #10	1382	362-363	A MC 259628
Seattle #11	1382	364-365	A MC 259629
Seattle #12	1382	366-367	A MC 259630
Seattle #13	1382	368-369	A MC 259631
Seattle #14	1382	370-371	A MC 259632
Seattle #15	1382	372-373	A MC 259633
Seattle #16	1382	374-375	A MC 259634
Seattle #17	1382	376-377	A MC 259635
Seattle #18	1382	378-379	A MC 259636
Seattle #19	1382	380-381	A MC 259637
Seattle #20	1382	382-383	A MC 259638
Seattle #21	1382	384-385	A MC 259639
Seattle #22	1382	386-387	A MC 259640
Seattle #23	1382	388-389	A MC 259641
Seattle #24	1382	390-391	A MC 259642
Seattle #25	1382	392-393	A MC 259643

RECEIVED  
BLM AZ STATE OFFICE  
AUG 31 11 53 AM '93  
PHOENIX, ARIZONA

259619-259643



\*\*\*\*\*

AFFIDAVIT OF RENTAL FEE PAYMENT
For the period
September 1, 1992 to August 31, 1994

STATE OF ARIZONA )
COUNTY OF MARICOPA ) SS.

Harvey Smith, being duly sworn, deposes and says that he is a citizen of the United States and more than twenty-one years of age, and resides at 8953 E. Captain Dreyfus Ave., Scottsdale, Arizona 85260, in Maricopa County, State of Arizona, and is personally acquainted with the hereinafter described mining claims situated in the Pioneer Mining District, Pinal County, Arizona, the location notices of which are recorded in the office of the County Recorder of said county as described below:

See Exhibit "A" attached
(Sil-Flo 19-39 claims)

That the owner of said claims (21 lode mining claims) is Nord Sil-Flo Corp., and that the enclosed "rental fees" of \$200.00 per claim for a total of \$4,200.00 (Four Thousand Two Hundred dollars) were paid by Nord Sil-Flo Corp., 8150 Washington Village Dr., Dayton, Ohio 45458, for the purpose of complying with the laws of the United States pertaining to assessment of annual work, and that said claims are being held for the valuable mineral contained therein. This "rental fee" is required in accordance with the Act of October 5, 1992 (Public Law 102-381, 106 Stat. 1374, 1378-79) and is in lieu of the requirements for performing assessment work under 30 U.S.C.28-28e and for filing an annual Affidavit of Labor with the proper office of the Bureau of Land Management as outlined under section 314(a) and (c) of FLPMA and §3833.2.

These "rental fees" are being submitted to cover mining claims comprising a contiguous group.

DATED this 11 day of Aug., A.D., 1993

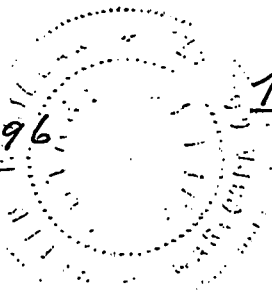
RECEIVED
GENERAL ARIZONA
AUG 31 11 52 AM '93
COUNTY OF MARICOPA

Harvey W. Smith (signature)

Subscribed and sworn before me this 11 day of Aug., A.D., 1993

My commission expires:

July 1, 1996



Nelson McMillan (signature)
Notary Public

EXHIBIT "A"

The following mining claims are located in secs. 15, 16, 21 and 22, T.2 S., R.12 E., Gila & Salt River Meridian, County of Pinal, State of Arizona:

<u>Lode Claim Name</u>	<u>Book</u>	<u>RECORDED</u> <u>Page</u>	<u>B.L.M. Ser. #</u>
S11-Flo No. 19	1420	501-502	A MC 265796
S11-Flo No. 20	1420	503-504	A MC 265797
S11-Flo No. 21	1420	505-506	A MC 265798
S11-Flo No. 22	1420	507-508	A MC 265799
S11-Flo No. 23	1420	509-510	A MC 265800
S11-Flo No. 24	1420	511-512	A MC 265801
S11-Flo No. 25	1420	513-514	A MC 265802
S11-Flo No. 26	1420	515-516	A MC 265803
S11-Flo No. 27	1420	517-518	A MC 265804
S11-Flo No. 28	1420	519-520	A MC 265805
S11-Flo No. 29	1420	521-522	A MC 265806
S11-Flo No. 30	1420	523-524	A MC 265807
S11-Flo No. 31	1420	525-526	A MC 265808
S11-Flo No. 32	1420	527-528	A MC 265809
S11-Flo No. 33	1420	529-530	A MC 265810
S11-Flo No. 34	1420	531-532	A MC 265811
S11-Flo No. 35	1420	533-534	A MC 265812
S11-Flo No. 36	1396	458-459	A MC 262396
Amended	1420	535-536	
S11-Flo No. 37	1396	460-461	A MC 262397
Amended	1420	537-538	
Volcano No. 12 R ✓	1396	462-463	A MC 262398
Amended	1420	539-540	
(Amended name - S11 Flo No. 38)			
S11-Flo No. 39 ✓	1420	541-542	A MC 265813

RECEIVED  
B.L.M. AZ STATE OFFICE  
PHOENIX, ARIZONA  
AUG 31 11 53 AM '93

STATE OF ARIZONA )  
                          ) SS.  
COUNTY OF PINAL )

66076  
303417  
317479  
JR

\*\*\*\*\*  
RECEIVED  
BLM AZ STATE OFFICE  
Aug 23 1 57 PM '93  
PHOENIX, ARIZONA  
\*\*\*\*\*

AFFIDAVIT OF RENTAL FEE PAYMENT  
For the period  
September 1, 1992 to August 31, 1994

STATE OF ARIZONA )  
                          ) SS.  
COUNTY OF MARICOPA )

Harvey Smith, being duly sworn, deposes and says that he is a citizen of the United States and more than twenty-one years of age, and resides at 8953 E. Captain Dreyfus Ave., Scottsdale, Arizona 85260, in Maricopa County, State of Arizona, and is personally acquainted with the hereinafter described mining claims situated in the Pioneer Mining District, Pinal County, Arizona, the location notices of which are recorded in the office of the County Recorder of said county as described below:

See Exhibit "A" attached

That the owner of said claims (2 lode mining claims and 1 millsite) is Harborlite Corporation, and that the enclosed "rental fees" of \$200.00 per claim for a total of \$600.00 (Six Hundred dollars) were paid by Harborlite Corporation, P. O. Box 100, Vicksburg, MI 49097, for the purpose of complying with the laws of the United States pertaining to assessment of annual work, and that said lode claims are being held for the valuable mineral contained therein and the millsite for the purpose of enhancing a fines containment area in conjunction with the mining operation. This "rental fee" is required in accordance with the Act of October 5, 1992 (Public Law 102-381, 106 Stat. 1374, 1378-79) and is in lieu of the requirements for performing assessment work under 30 U.S.C.28-28e and for filing an annual Affidavit of Labor with the proper office of the Bureau of Land Management as outlined under section 314(a) and (c) of FLPMA and §3833.2.

DATED this 23 day of Aug., A.D., 1993

93 & 94 Rental  
ENTERED IN COMPUTER  
9-14-93 SKinas  
all 1-5-94 ok Esteban

Harvey W. Smith  
Harvey W. Smith

Subscribed and sworn before me this 23 day of Aug., A.D., 1993

My commission expires:  
July 1, 1996

Debra J. Millan  
Notary Public



EXHIBIT "A"

The following claims are located in Secs. 4, 8 & 9, T.2 S., R.12 E., G.& S.R.M., Pioneer Mining District, Pinal County, State of Arizona, the Location Notices are recorded in the office of the County Recorder of said county as described below:

<u>Claim Name</u>	<u>Docket</u>	<u>Page(s)</u>	<u>B.L.M. Serial Number</u>
Forgotten Wedge lode ✓	374	545	A MC 66077 ✓
MARY T. FRACTION lode ✓	1668	450-451	A MC 303417 ✓
HARBORLITE MILLSITE NO. 3A Amended ✓	1781 1797	639-640 124-125	A MC 317479 ✓

RECEIVED  
B.L.M. AZ STATE OFFICE  
AUG 23 1 57 PM '93  
PHOENIX, ARIZONA

UNITED STATES  
DEPARTMENT OF THE INTERIOR  
BUREAU OF LAND MANAGEMENT

RECEIPT AND ACCOUNTING ADVICE

NO. 2044382

WG/AZ 08/23/93

Subject: CLAIM RENTAL FEE 1993 & 1994 (3) 2 47 13 600.00

Applicant: DEL TIERRA ENGINEERING  
4310 N. BROWN AVE. STE. 3  
SCOTTSDALE AZ 85251

SAME CK. # 15694  
Remitter: 946-3996

Assignor:

LEASE MANAGEMENT DATA  NEW  UPDATE  PAYMENT

ORIGINAL SERIAL NO.	ASG.	TYPE	ST.	CTY.	FUND SYMBOL	ACRES/UNITS	RATE
AMC 66077, ET AL							

AMOUNT	ANV. DATE	EXP. DATE	BILL CYC.	S/C	DISTRICT	NEXT BILL	MISC. DATA	U of M	ACTUAL UNITS

ASSIGNMENT SERIAL NO.	ASG.	TYPE	ST.	CTY.	FUND SYMBOL	ACRES/UNITS	RATE

AMOUNT	ANV. DATE	EXP. DATE	BILL CYC.	S/C	DISTRICT	NEXT BILL	MISC. DATA	U of M	ACTUAL UNITS

APPLY REMITTANCE

ACTION	FUND SYMBOL	CTY.	AMOUNT
FILING FEE			
RENTAL			
UNEARNED			
REFUND			
TOTAL			
AMOUNT DUE			

Remarks:

BY: \_\_\_\_\_ DATE: \_\_\_\_\_

- Lease in Escrow?
- KGS? Of Interest?
- Auto Escalates? Operating Rights?
- Auto Renew? Operator
- Bond Filed?

FOR MMS USE ONLY	
BILLEE NUMBER	FOREST REFUGE
OCS SECTION CODE	

STATE OF ARIZONA )  
 ) ss=====  
COUNTY OF PINAL )  
Recorded at request of:  
Del Tierra Engr. & Mining

66076  
SR  
41

\*\*\*\*\*

AFFIDAVIT OF LABOR PERFORMED and IMPROVEMENTS MADE  
for the period  
September 1, 1991 to August 31, 1992

RECEIVED  
BLM AZ STATE OFFICE  
PHOENIX, ARIZONA  
DEC 20 3 12 PM '92

STATE OF ARIZONA )  
 )  
COUNTY OF Pinal ) ss.


Louis Lucero, being duly sworn, deposes and says that he is a citizen of the United States and more than twenty-one years of age, and resides at 121 Hopi, Globe, in Gila County, State of Arizona, and is personally acquainted with the hereinafter described mining claims situated in the Pioneer Mining District, Pinal County, Arizona, the location notices of which are recorded in the office of the County Recorder of said county as described in Exhibit "A" which is hereby made an integral part of this Affidavit, reference being made to the records of Pinal County, Arizona.

That the owner of said claims is Nord Sil-Flo Corp., 8150 Washington Village Dr., Dayton, Ohio 45458, and that all labor and improvements were made at the expense of said owner for the purpose of complying with the laws of the State of Arizona and of the United States pertaining to assessment of annual work, and that said claims are being held for the valuable mineral contained therein; that between the 1st day of September, A.D., 1991 and the 31st day of August A.D., 1992, at least \$800.00, (Eight Hundred dollars) worth of work and improvements were done and performed upon said claims for the benefit of each of the aforementioned claims not including the location work of said claims. Work and improvements consisted of:

Drilling & sampling on existing roads  
by employees of Nord Sil-Flo Corp.

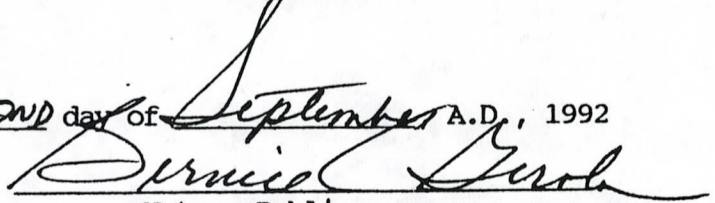
Said labor and improvements was completed for the benefit of each and all of said mining claims comprising said contiguous groups as part of a general plan of exploration, improvements and development, and they tend to explore, improve and develop each and all of said mining claims. The amount expended is more than \$100.00 for each of the mining claims and at least said amount was allocated to each of the claims.

DATED this 22 day of September, A.D., 1992

  
\_\_\_\_\_  
Louis Lucero

Subscribed and sworn before me this 22nd day of September A.D., 1992

My commission expires:

  
\_\_\_\_\_  
Notary Public

My Commission expires April 25, 1991

EXHIBIT "A"

The following lode mining claims are located in secs. 8 & 9, T.2 S., R.12 E., Gila & Salt River Meridian, County of Pinal, State of Arizona:

<u>Lode Claim Name</u>	<u>Recorded</u>		<u>B.L.M. Ser. #</u>
	<u>Book</u>	<u>Page</u>	
ROSEMARIE NO. 1 Exception ✓	500	414	A MC 66078 ✓
Amended	507	86	
ROSEMARIE NO. 7 Exception	500	420	A MC 66080
Amended	507	88	
ROSEMARIE NO. 8 Exception	500	421	A MC 66081
Amended	507	89	
Amended	Doc. 1082-045		
ROSEMARIE NO. 9 Exception	500	422	A MC 66082
Amended	507	90	
ROSEMARIE NO. 10 Exception	500	423	A MC 66083
Amended	507	91	
ROSEMARIE NO. 12 Exception	500	425	A MC 66084
Amended	507	92	
Amended	Doc. 1082-047		
ROSEMARIE NO. 13 Exception	500	426	A MC 66085
Amended	507	93	
ROSEMARIE NO. 14 Exception	500	427	A MC 66086
Amended	507	94	

RECEIVED  
 B.L.M. AZ STATE OFFICE  
 PHOENIX, ARIZONA  
 Dec 20 3 12 PM '92





lea.

STATE OF ARIZONA )  
 ) ss.  
COUNTY OF PINAL )  
Recorded at request of:  
Del Tierra Engr. & Mining

66076  
3W  
170

\*\*\*\*\*

AFFIDAVIT OF LABOR PERFORMED and IMPROVEMENTS MADE  
for the period  
September 1, 1991 to August 31, 1992

RECEIVED  
BLM AZ STATE OFFICE  
JUN 30 2 29 PM '92  
PHOENIX, ARIZONA

STATE OF ARIZONA )  
 ) ss.  
COUNTY OF MARICOPA)

Harvey Smith, being duly sworn, deposes and says that he is a citizen of the United States and more than twenty-one years of age, and resides at 8953 E. Captain Dreyfus, Scottsdale, Arizona 85260, in Maricopa County, State of Arizona, and is personally acquainted with the hereinafter described mining claim situated in the Pioneer Mining District, Pinal County, Arizona, the location notice of which is recorded in the office of the County Recorder of said county as described below:

Forgotten Wedge lode Docket 374, Page 545, A MC 66077

located in sec. 9, T.2 S., R.12 E., G.& S.R.M.

That the owner of said claim is Harborlite Corp., P. O. Box 100, Vicksburg, MI 49097, and that all labor and improvements were made at the expense of Harborlite Corp. for the purpose of complying with the laws of the State of Arizona and of the United States pertaining to assessment of annual work, and that said claim is being held for the valuable mineral contained therein; that between the 1st day of September, A.D., 1991 and the 31st day of August, A.D., 1992, at least \$ 100.00, One Hundred dollars worth of work and improvements were done and performed upon said claim for the benefit of the aforementioned claim not including the location work of said claim. Work and improvements consisted of excavations for further development of the claim and excavations to further examine the perlite, performed by Harborlite Corp.

Said labor and improvements was completed for the benefit of each and all of said mining claims comprising a contiguous group (if applicable) as part of a general plan of exploration, improvements and development, and they tend to explore, improve and develop each and all of said mining claims.

DATED this 22 day of June, A.D., 1992

Harvey Smith  
Harvey Smith

Subscribed and sworn before me this 22 day of June, A.D., 1992

My commission expires:  
July 1, 1992

Helen M. Mullan  
Notary Public

STATE OF ARIZONA )

COUNTY OF PINAL )

ss. 1786-068

Recorded at request of:  
Del Tierra Engr. & Mining

25/4/5

66076

SR

h



OFFICIAL RECORDS OF  
PINAL COUNTY RECORDER  
KATHLEEN C. FELIX

DATE: 25NOV91 TIME: 1050  
FEE: \$5.00 \$4.00 \$5.00  
PAGES: 002  
DOCKET: 1786 PAGE: 068  
INSTRUMENT # 026991

\*\*\*\*\*

AFFIDAVIT OF LABOR PERFORMED and IMPROVEMENTS MADE  
for the period  
September 1, 1990 to August 31, 1991

RECEIVED  
B.L.M. AZ STATE OFFICE  
DEC 20 11 34 AM '91  
PHOENIX, ARIZONA

STATE OF ARIZONA )

COUNTY OF Pinal )

ss.

Louis Lucero, being duly sworn, deposes and says that he is a citizen of the United States and more than twenty-one years of age, and resides at 121 Hopi, Globe, in Gila County, State of Arizona, and is personally acquainted with the hereinafter described mining claims situated in the Pioneer Mining District, Pinal County, Arizona, the location notices of which are recorded in the office of the County Recorder of said county as described in Exhibit "A" which is hereby made an integral part of this Affidavit, reference being made to the records of Pinal County, Arizona.

That the owner of said claims is Nord Sil-Flo Corp., 8150 Washington Village Dr., Dayton, Ohio 45458, and that all labor and improvements were made at the expense of said owner for the purpose of complying with the laws of the State of Arizona and of the United States pertaining to assessment of annual work, and that said claims are being held for the valuable mineral contained therein; that between the 1st day of September, A.D., 1990 and the 31st day of August A.D., 1991, at least \$900.00, (Nine Hundred dollars) worth of work and improvements were done and performed upon said claims for the benefit of each of the aforementioned claims not including the location work of said claims. Work and improvements consisted of:

Drilling & sampling on existing roads  
by employees of Nord Sil-Flo Corp.

Said labor and improvements was completed for the benefit of each and all of said mining claims comprising said contiguous groups as part of a general plan of exploration, improvements and development, and they tend to explore, improve and develop each and all of said mining claims. The amount expended is more than \$100.00 for each of the mining claims and at least said amount was allocated to each of the claims.

DATED this 25th day of November, A.D., 1991

Louis Lucero

Subscribed and sworn before me this 25th day of November, A.D., 1991

My commission expires:

Notary Public

My Commission Expires April 25, 1994

1786-069

EXHIBIT "A"

The following lode mining claims are located in secs. 8 & 9, T.2 S., R.12 E., Gila & Salt River Meridian, County of Pinal, State of Arizona:


<u>Lode Claim Name</u>	<u>Recorded</u>		<u>B.L.M. Ser. #</u>
	<u>Book</u>	<u>Page</u>	
ROSEMARIE NO. 1 Exception ✓	500	414	A MC 66078
Amended	507	86	
ROSEMARIE NO. 7 Exception	500	420	A MC 66080
Amended	507	88	
ROSEMARIE NO. 8 Exception	500	421	A MC 66081
Amended	507	89	
Amended	Doc. 1082-045		
ROSEMARIE NO. 9 Exception	500	422	A MC 66082
Amended	507	90	
ROSEMARIE NO. 10 Exception	500	423	A MC 66083
Amended	507	91	
ROSEMARIE NO. 12 Exception	500	425	A MC 66084
Amended	507	92	
Amended	Doc. 1082-047		
ROSEMARIE NO. 13 Exception	500	426	A MC 66085
Amended	507	93	
ROSEMARIE NO. 14 Exception	500	427	A MC 66086
Amended	507	94	
Forgotten Wedge ✓	374	545	A MC 66077

RECEIVED  
 B.L.M. AZ STATE OFFICE  
 PHOENIX, ARIZONA  
 DEC 29 11 34 AM '91

9

STATE OF ARIZONA )  
 ) ss. 1786-066  
 COUNTY OF PINAL )  
 Recorded at request of:  
 Del Tierra Engr. & Mining

10/5/91



**OFFICIAL RECORDS OF  
 PINAL COUNTY RECORDER  
 KATHLEEN C. FELIX**

DATE: 25NOV91    TIME: 1050  
 FEE:        \$5.00    \$4.00    \$5.00  
 PAGES:    001  
 DOCKET: 1786        PAGE: 066  
 INSTRUMENT # 026989

\*\*\*\*\*  
**AFFIDAVIT OF LABOR PERFORMED and IMPROVEMENTS MADE**  
 for the period  
 September 1, 1990 to August 31, 1991

RECEIVED  
 B.L.M. AZ STATE OFFICE  
 Dec 20 11 34 AM '91  
 PHOENIX, ARIZONA

STATE OF ARIZONA )  
 ) ss.  
 COUNTY OF Pinal )


Louis Lucero, being duly sworn, deposes and says that he is a citizen of the United States and more than twenty-one years of age, and resides at 121 Hopi, Globe, in Gila County, State of Arizona, and is personally acquainted with the hereinafter described mining claims situated in the Pioneer Mining District, Pinal County, Arizona, the location notices of which are recorded in the office of the County Recorder of said county as described below:

<u>Lode Claim Name</u>	<u>Docket</u>	<u>Page(s)</u>	<u>B.L.M. Serial #</u>
ROSEMARIE NO. 6 Exception lode	✓ 507	87	A MC 66079 ✓

located in sec. 8, T.2 S., R.12 E., G.& S.R.M.

That the owner of said claims is Nord Sil-Flo Corp., 8150 Washington Village Dr., Dayton, Ohio 45458, and that all labor and improvements were made at the expense of said owner for the purpose of complying with the laws of the State of Arizona and of the United States pertaining to assessment of annual work, and that said claims are being held for the valuable mineral contained therein; that between the 1st day of September, A.D., 1990 and the 31st day of August A.D., 1991, at least \$ 100.00, One Hundred dollars worth of work and improvements were done and performed upon said claims for the benefit of each of the aforementioned claims not including the location work of said claims. Work and improvements consisted of roadwork.

DATED this 12th day of November, A.D., 1991

  
 \_\_\_\_\_  
 Louis Lucero

Subscribed and sworn before me this 12th day of November, A.D., 1991

My commission expires: \_\_\_\_\_  
Bernice C. Gerok  
 Notary Public


My Commission Expires April 25, 1994



STATE OF ARIZONA ) 1577-4-5  
                          ) ss. 1711-126  
COUNTY OF PINAL )

Recorded at request of:  
Del Tierra Engr. & Mining  
4310 N. Brown Ave Ste 3  
Scottsdale, AZ 85251

66079  
4

	OFFICIAL RECORDS OF		
	PINAL COUNTY RECORDER		
	KATHLEEN C. FELIX		
	DATE: 27NOV90	TIME: 1000	
	FEE: \$5.00	\$4.00	\$5.00
PAGES: 001			
DOCKET: 1711	PAGE: 126		
INSTRUMENT # 994108			

\*\*\*\*\*  
**AFFIDAVIT OF LABOR PERFORMED and IMPROVEMENTS MADE**  
 for the period  
 September 1, 1989 to August 31, 1990  
 \*\*\*\*\*

STATE OF ARIZONA )  
COUNTY OF Pinal ) ss.


Louis Lucero, being duly sworn, deposes and says that he is a citizen of the United States and more than twenty-one years of age, and resides at 121 Hopi, Globe, in Gila County, State of Arizona, and is personally acquainted with the hereinafter described mining claims situated in the Pioneer Mining District, Pinal County, Arizona, the location notices of which are recorded in the office of the County Recorder of said county as described below:

<u>Lode Claim Name</u>	<u>Docket</u>	<u>Page(s)</u>	<u>B.L.M. Serial #</u>
ROSEMARIE NO. 6 Exception lode ✓	507	87	A MC 66079 ✓

located in sec. 8, T.2 S., R.12 E., G.& S.R.M.

That the owner of said claims is Nord Sil-Flo Corp., 8150 Washington Village Dr., Dayton, Ohio 45458, and that all labor and improvements were made at the expense of said owner for the purpose of complying with the laws of the State of Arizona and of the United States pertaining to assessment of annual work, and that said claims are being held for the valuable mineral contained therein; that between the 1st day of September, A.D., 1989 and the 31st day of August A.D., 1990, at least \$ 100.00, (One Hundred dollars) worth of work and improvements were done and performed upon said claims for the benefit of each of the aforementioned claims not including the location work of said claims. Work and improvements consisted of roadwork.

DATED this 19th day of November, A.D., 1990



Louis Lucero  
Louis Lucero

RECEIVED  
BLM AZ STATE OFFICE  
DEC 18 10 42 AM '90  
PHOENIX, ARIZONA

Subscribed and sworn before me this 19th day of November, A.D., 1990

My commission expires:

Denise C. Groh  
Notary Public

My Commission Expires April 25, 1994

STATE OF ARIZONA ) 2590-4-5  
 ) ss.  
COUNTY OF PINAL )  
Recorded at request of: 1711-127  
Del Tierra Engr. & Mining

OFFICIAL RECORDS OF  
PINAL COUNTY RECORDER  
KATHLEEN C. FELIX

DATE: 27NOV90 TIME: 1000  
FEE: \$5.00 \$4.00 \$5.00  
PAGES: 002  
DOCKET: 1711 PAGE: 127  
INSTRUMENT # 994109

\*\*\*\*\*

AFFIDAVIT OF LABOR PERFORMED and IMPROVEMENTS MADE  
for the period  
September 1, 1989 to August 31, 1990

66076  
289764  
SR  
gr

STATE OF ARIZONA )  
COUNTY OF Pinal ) ss.

Louis Lucero, being duly sworn, deposes and says that he is a citizen of the United States and more than twenty-one years of age, and resides at 121 Hopi, Globe, in Gila County, State of Arizona, and is personally acquainted with the hereinafter described mining claims situated in the Pioneer Mining District, Pinal County, Arizona, the location notices of which are recorded in the office of the County Recorder of said county as described in Exhibit "A" which is hereby made an integral part of this Affidavit, reference being made to the records of Pinal County, Arizona.

That the owner of said claims is Nord Sil-Flo Corp., 8150 Washington Village Dr., Dayton, Ohio 45458, and that all labor and improvements were made at the expense of said owner for the purpose of complying with the laws of the State of Arizona and of the United States pertaining to assessment of annual work, and that said claims are being held for the valuable mineral contained therein; that between the 1st day of September, A.D., 1989 and the 31st day of August A.D., 1990, at least \$ 600.00, (Six Hundred dollars) worth of work and improvements were done and performed upon said claims for the benefit of each of the aforementioned claims not including the location work of said claims. Work and improvements consisted of:

Stripping of overburden and drilling to develop additional ore  
by employees of Nord Sil-Flo Corp.

Said labor and improvements was completed for the benefit of each and all of said mining claims comprising said contiguous groups as part of a general plan of exploration, improvements and development, and they tend to explore, improve and develop each and all of said mining claims. The amount expended is more than \$100.00 for each of the mining claims and at least said amount was allocated to each of the claims.

DATED this 19th day of November, A.D., 1990

Louis Lucero  
Louis Lucero

RECEIVED  
B.L.M. AZ STATE OFFICE  
PHOENIX, ARIZONA  
DEC 18 10 42 AM '90

Subscribed and sworn before me this 19th day of November, A.D., 1990

My commission expires:  
My Commission Expires April 25, 1994

Dennis C. Gorb  
Notary Public



1711-128

EXHIBIT "A"

The following lode mining claims are located in sec. 16, T.2 S., R.12 E., Gila & Salt River Meridian, County of Pinal, State of Arizona:

<u>Lode Claim Name</u>	<u>Docket Book</u>	<u>RECORDED Page</u>	<u>B.L.M. Ser. #</u>
Arnette	52	311	A MC 66089
Amended ✓	648	891	}
Hillside Fraction ✓	54	43	
Amended	648	890	}
Candy Rock ✓	52	321	
Amended	648	889	
High Point ✓	52	312	A MC 66076 ✓
Amended	646	937	
Hill Side ✓	52	311	A MC 66090 ✓
Amended	646	936	
Candy Rock Fraction ✓	1556	712-713	A MC 289764 ✓

66076  
66087-90  
289764

RECEIVED  
BLM. AZ STATE OFFICE  
DEC 18 10 42 AM '90  
PHOENIX, ARIZONA

STATE OF ARIZONA ) @ 500-4-5

) SS.

COUNTY OF PINAL )

Recorded at request of:  
Del Tierra Engr. & Mining

1711-133

66077

*JK*  
①



OFFICIAL RECORDS OF  
PINAL COUNTY RECORDER  
KATHLEEN C. FELIX

DATE: 27NOV90 TIME: 1000  
FEE: \$5.00 \$4.00 \$5.00  
PAGES: 002  
DOCKET: 1711 PAGE: 133  
INSTRUMENT # 994112

\*\*\*\*\*

AFFIDAVIT OF LABOR PERFORMED and IMPROVEMENTS MADE  
for the period  
September 1, 1989 to August 31, 1990

STATE OF ARIZONA )

) SS.

COUNTY OF Pinal )

Louis Lucero, being duly sworn, deposes and says that he is a citizen of the United States and more than twenty-one years of age, and resides at 121 Hopi, Globe, in Gila County, State of Arizona, and is personally acquainted with the hereinafter described mining claims situated in the Pioneer Mining District, Pinal County, Arizona, the location notices of which are recorded in the office of the County Recorder of said county as described in Exhibit "A" which is hereby made an integral part of this Affidavit, reference being made to the records of Pinal County, Arizona.

That the owner of said claims is Nord Sil-Flo Corp., 8150 Washington Village Dr., Dayton, Ohio 45458, and that all labor and improvements were made at the expense of said owner for the purpose of complying with the laws of the State of Arizona and of the United States pertaining to assessment of annual work, and that said claims are being held for the valuable mineral contained therein; that between the 1st day of September, A.D., 1989 and the 31st day of August A.D., 1990, at least \$ 900.00, (Nine Hundred dollars) worth of work and improvements were done and performed upon said claims for the benefit of each of the aforementioned claims not including the location work of said claims. Work and improvements consisted of:

Drilling on existing road by employees of Sil-Flo, Inc.

Said labor and improvements was completed for the benefit of each and all of said mining claims comprising said contiguous groups as part of a general plan of exploration, improvements and development, and they tend to explore, improve and develop each and all of said mining claims. The amount expended is more than \$100.00 for each of the mining claims and at least said amount was allocated to each of the claims.

DATED this 19th day of November, A.D., 1990

RECEIVED  
BLM. AZ STATE OFFICE  
DEC 10 10 43 AM '90  
PHOENIX, ARIZONA



*Louis Lucero*

Louis Lucero

Subscribed and sworn before me this 19th day of November, A.D., 1990

My commission expires:

*Arnie C. Guroh*

Notary Public

My Commission Expires April 25, 1991



1711-134

EXHIBIT "A"

The following lode mining claims are located in secs. 8 & 9, T.2 S., R.12 E., Gila & Salt River Meridian, County of Pinal, State of Arizona:

<u>Lode Claim Name</u>	<u>Recorded</u>		<u>B.L.M. Ser. #</u>
	<u>Book</u>	<u>Page</u>	
ROSEMARIE NO. 1 Exception ✓	500	414	A MC 66078 ✓
Amended	507	86	
ROSEMARIE NO. 7 Exception	500	420	A MC 66080
Amended	507	88	
ROSEMARIE NO. 8 Exception	500	421	A MC 66081
Amended	507	89	
Amended	Doc. 1082-045		
ROSEMARIE NO. 9 Exception	500	422	A MC 66082
Amended	507	90	
ROSEMARIE NO. 10 Exception	500	423	A MC 66083
Amended	507	91	
ROSEMARIE NO. 12 Exception	500	425	A MC 66084
Amended	507	92	
Amended	Doc. 1082-047		
ROSEMARIE NO. 13 Exception	500	426	A MC 66085
Amended	507	93	
ROSEMARIE NO. 14 Exception	500	427	A MC 66086
Amended	507	94	
Forgotten Wedge ✓	374	545	A MC 66077 ✓

a

RECEIVED  
 B.L.M. AZ STATE OFFICE  
 PHOENIX, ARIZONA  
 DEC 15 10 43 AM '90

STATE OF ARIZONA )  
 ) ss.  
COUNTY PINAL )  
Recorded at request of:  
Del Tierra Engr. & Mining  
4310 N. Brown, Ste. 3  
Scottsdale, AZ 85251

66076  
EJ

RECEIVED  
B.L.H. AT STATE OFFICE  
CASH \_\_\_\_\_  
CHECK \_\_\_\_\_  
REC'D \_\_\_\_\_  
DEC 20 11 05 AM '89  
CLAIMS/STIP  
THIS IS YOUR RECEIPT  
AND ACKNOWLEDGMENT  
PAGE \_\_\_\_\_ OF \_\_\_\_\_

\*\*\*\*\*

AFFIDAVIT OF LABOR PERFORMED and IMPROVEMENTS MADE  
for the period  
September 1, 1988 to August 31, 1989

STATE OF ARIZONA, )  
 ) ss.  
COUNTY OF Pinal )

Louis Lucero being duly sworn, deposes and says that he is a citizen of the United States and more than twenty-one years of age, and resides at 121 Hopi, Globe in Gila County, State of Arizona, and is personally acquainted with the hereinafter described mining claims situated in the Pioneer Mining District, Pinal County, Arizona, the location notices of which are recorded in the office of the County Recorder of said county as described in Exhibit "A" which is hereby made an integral part of this Affidavit, reference being made to the records of Pinal County, Arizona.

That the owner of said claims is Nord Sil-Flo, Corp. 8150 Washington Village Dr., Dayton, Ohio 45458, and that all labor and improvements were made at the expense of Nord Sil-Flo Corp. for the purpose of complying with the laws of the State of Arizona and of the United States pertaining to assessment of annual work, and that said claims are being held for the valuable mineral contained therein; that between the 1st day of September, A.D., 1988, and the 31st day of August A.D., 1989 at least \$ 900.00, Nine Hundred dollars worth of work and improvements were done and performed upon said claims for the benefit of each of the aforementioned claims not including the location work of said claims. Work and improvements consisted of:

Drilling on existing road by Employees of Sil-Flo Inc.

Said labor and improvements was completed for the benefit of each and all of said mining claims comprising said contiguous groups as part of a general plan of exploration, improvements and development, and they tend to explore, improve and develop each and all of said mining claims. The amount expended is more than \$100.00 for each of the mining claims and at least said amount was allocated to each of the claims.

DATED this 1st day of Sept, A.D., 1989.

Louis F. Lucero

Subscribed and sworn before me this 1st day of Sept, A.D., 1989.

James C. Durk  
Notary Public

My commission expires ~~my~~ Commission Expires April 28, 1990

EXHIBIT "A"

The following lode mining claims are located in secs. 8 & 9, T.2 S., R.12 E., Gila & Salt River Meridian, County of Pinal, State of Arizona:

<u>Lode Claim Name</u>	<u>Recorded</u>		<u>B.L.M. Ser. #</u>
	<u>Book</u>	<u>Page</u>	
ROSEMARIE NO. 1 Exception ✓	500	414	A MC 66078
Amended	507	86	
ROSEMARIE NO. 7 Exception	500	420	A MC 66080
Amended ✓	507	88	
ROSEMARIE NO. 8 Exception	500	421	A MC 66081
Amended ✓	507	89	
Amended	Doc. 1082-045		
ROSEMARIE NO. 9 Exception ✓	500	422	A MC 66082
Amended	507	90	
ROSEMARIE NO. 10 Exception ✓	500	423	A MC 66083
Amended	507	91	
ROSEMARIE NO. 12 Exception	500	425	A MC 66084
Amended ✓	507	92	
Amended	Doc. 1082-047		
ROSEMARIE NO. 13 Exception ✓	500	426	A MC 66085
Amended	507	93	
ROSEMARIE NO. 14 Exception ✓	500	427	A MC 66086
Amended	507	94	
Forgotten Wedge ✓	374	545	A MC 66077

RECEIVED  
 B.L.M. AZ STATE OFFICE  
 CASH CHECK NO. \_\_\_\_\_  
 REC'D BY \_\_\_\_\_  
 Dec 20 11 03 AM '89  
 CLAIMS/SURVEY  
 THIS IS YOUR RECEIPT  
 AND ACKNOWLEDGMENT  
 PAGE \_\_\_\_\_ OF \_\_\_\_\_

STATE OF ARIZONA )  
 ) ss.  
COUNTY PINAL )  
Recorded at request of:  
Del Tierra Engr. & Mining  
4310 N. Brown, Ste. 3  
Scottsdale, AZ 85251

66076  
gi

RECEIVED  
BLM. AZ STATE OFFICE  
CASH CHECK NO.  
DEC 20 11 09 AM '89  
CLAIMS/SECTION  
THIS IS YOUR RECEIPT  
AND ACKNOWLEDGMENT  
PAGE OF

\*\*\*\*\*

AFFIDAVIT OF LABOR PERFORMED and IMPROVEMENTS MADE  
for the period  
September 1, 1988 to August 31, 1989

STATE OF ARIZONA, )  
 ) ss.  
COUNTY OF Pinal )

Louis Lucero being duly sworn, deposes and says that he is a citizen of the United States and more than twenty-one years of age, and resides at 121 Hopi, Globe in Gila County, State of Arizona, and is personally acquainted with the hereinafter described mining claim situated in the Pioneer Mining District, Pinal County, Arizona, the location notice of which is recorded in the office of the County Recorder of said county as described herewith:

ROSEMARIE NO. 6  Exception lode - Recorded in Docket 507,  
Page 87 Pinal County Records, B.L.M. Serial # A MC 66079  
and located in sec. 8, T.2 S., R.12 E., G.& S.R.M.

That the owner of said claim is Nord Sil-Flo Corp., 8150 Washington Village Dr., Dayton, Ohio 45458, and that all labor and improvements were made at the expense of Sil-Flo Inc., for the purpose of complying with the laws of the State of Arizona and of the United States pertaining to assessment of annual work, and that said claim is being held for the valuable mineral contained therein; that between the 1st day of September, A.D., 1988, and the 31st day of August A.D., 1989, at least \$100.00, One Hundred dollars worth of work and improvements were done and performed upon said claim for the benefit of the aforementioned claim not including the location work of said claim. Work and improvements consisted of:

Roadwork

DATED this 1st day of Sept., A.D., 1989.

Louis Lucero

Subscribed and sworn before me this 1st day of Sept, A.D., 1989.

Dennis C. Duro  
Notary Public

My commission expires: my Commission Expires April 26, 1990

STATE OF ARIZONA )  
COUNTY PINAL ) ss.  
Recorded at request of:  
Del Tierra Engr. & Mining  
4310 N. Brown, Ste. 3  
Scottsdale, AZ 85251

1559-813

923977

66076  
ep

\*\*\*\*\*

AFFIDAVIT OF LABOR PERFORMED and IMPROVEMENTS MADE  
for the period  
September 1, 1987 to August 31, 1988

RECEIVED  
B.L.M. AZ STATE OFFICE  
OCT 31 3 15 PM '88  
PHOENIX, ARIZONA

STATE OF ARIZONA, )  
COUNTY OF Pinal ) ss.

Louis Lucero being duly sworn, deposes and says that he is a citizen of the United States and more than twenty-one years of age, and resides at 121 Hopi, Globe in Gila County, State of Arizona, and is personally acquainted with the hereinafter described mining claim situated in the Pioneer Mining District, Pinal County, Arizona, the location notice of which is recorded in the office of the County Recorder of said county as described herewith:

ROSEMARIE NO. 6 Exception lode - Recorded in Docket 507,  
Page 87 Pinal County Records, B.L.M. Serial # A MC 66079 ✓  
and located in sec. 8, T.2 S., R.12 E., G.& S.R.M. ✓


That the owner of said claim is Nord Sil-Flo Corp. 8111 Timberlodge Trail, Dayton, Ohio 45459, and that all labor and improvements were made at the expense of Sil-Flo Inc., for the purpose of complying with the laws of the State of Arizona and of the United States pertaining to assessment of annual work, and that said claim is being held for the valuable mineral contained therein; that between the 1st day of September, A.D., 1987, and the 31st day of August A.D., 1988, at least \$100.00, One Hundred dollars worth of work and improvements were done and performed upon said claim for the benefit of the aforementioned claim not including the location work of said claim. Work and improvements consisted of:

Roadwork and overburden removal

DATED this 31 day of August, A.D., 1988.

Louis F. Lucero

Subscribed and sworn before me this 31st day of August, A.D., 1988.



Dennis C. Gorka  
Notary Public

My commission expires:

My Commission Expires April 20, 1990

**\*\*\* CERTIFICATE OF RECORDING \*\*\***

STATE OF ARIZONA, COUNTY OF PINAL (SS)  
I HEREBY CERTIFY THAT THE WITHIN INSTRUMENT WAS FILED FOR RECORD IN  
PINAL COUNTY, STATE OF ARIZONA. WITNESS MY HAND AND OFFICIAL SEAL.

NO: 923977	TIME: 1000 11OCT88	PAGES: 001	FEE:	\$	5.00
				\$	4.00
KATHLEEN C. FELIX				\$	5.00
PINAL COUNTY RECORDER, BY .....				DEPUTY	

LABOR

FROM: LUCERO, LOUIS  
TO: ROSEMARIE 06

RECEIVED  
B.L.M. AZ STATE OFFICE  
OCT 31 3 15 PM '88  
PHOENIX, ARIZONA

STATE OF ARIZONA )  
                          ) ss.  
COUNTY PINAL )  
Recorded at request of:  
Del Tierra Engr. & Mining  
4310 N. Brown, Ste. 3  
Scottsdale, AZ 85251

1559-807

923974

66076  
ep

RECEIVED  
B.L.M. AZ STATE OFFICE  
OCT 31 3 15 PM '88  
PINAL ARIZONA

\*\*\*\*\*

AFFIDAVIT OF LABOR PERFORMED and IMPROVEMENTS MADE  
for the period  
September 1, 1987 to August 31, 1988

STATE OF ARIZONA, )  
                          ) ss.  
COUNTY OF Pinal )

Louis Lucero being duly sworn, deposes and says that he is a citizen of the United States and more than twenty-one years of age, and resides at 121 Hopi, Globe in Gila County, State of Arizona, and is personally acquainted with the hereinafter described mining claims situated in the Pioneer Mining District, Pinal County, Arizona, the location notices of which are recorded in the office of the County Recorder of said county as described in Exhibit "A" which is hereby made an integral part of this Affidavit, reference being made to the records of Pinal County, Arizona.

That the owner of said claims is Nord Sil-Flo, Corp. 8111 Timberlodge Trail, Dayton, Ohio 45459, and that all labor and improvements were made at the expense of Nord Sil-Flo Corp. for the purpose of complying with the laws of the State of Arizona and of the United States pertaining to assessment of annual work, and that said claims are being held for the valuable mineral contained therein; that between the 1st day of September, A.D., 1987, and the 31st day of August A.D., 1988 at least \$ 900.00, Nine Hundred dollars worth of work and improvements were done and performed upon said claims for the benefit of each of the aforementioned claims not including the location work of said claims. Work and improvements consisted of:

Drilling by Employees of Sil-Flo Inc.

Said labor and improvements was completed for the benefit of each and all of said mining claims comprising said contiguous groups as part of a general plan of exploration, improvements and development, and they tend to explore, improve and develop each and all of said mining claims. The amount expended is more than \$100.00 for each of the mining claims and at least said amount was allocated to each of the claims.


DATED this 31 day of August, A.D., 1988.

Louis F. Lucero  
\_\_\_\_\_

Subscribed and sworn before me this 31st day of August, A.D., 1988.

Bernice C. Gerold  
Notary Public

My commission expires: \_\_\_\_\_  
My Commission Expires April 26, 1990



1559-808

EXHIBIT "A"

The following lode mining claims are located in secs. 8 & 9, T.2 S., R.12 E., Gila & Salt River Meridian, County of Pinal, State of Arizona:

<u>Lode Claim Name</u>	<u>Recorded</u>		<u>B.L.M. Ser. #</u>
	<u>Book</u>	<u>Page</u>	
ROSEMARIE NO. 1 Exception ✓	500	414	A MC 66078 .
Amended	507	86	
ROSEMARIE NO. 7 Exception ✓	500	420	A MC 66080 .
Amended	507	88	
ROSEMARIE NO. 8 Exception ✓	500	421	A MC 66081 .
Amended	507	89	
Amended	Doc. 1082-045		
ROSEMARIE NO. 9 Exception ✓	500	422	A MC 66082 .
Amended	507	90	
ROSEMARIE NO. 10 Exception ✓	500	423	A MC 66083 .
Amended	507	91	
ROSEMARIE NO. 12 Exception ✓	500	425	A MC 66084 .
Amended	507	92	
Amended	Doc. 1082-047		
ROSEMARIE NO. 13 Exception ✓	500	426	A MC 66085 .
Amended	507	93	
ROSEMARIE NO. 14 Exception ✓	500	427	A MC 66086 .
Amended	507	94	
Forgotten Wedge ✓	374	545	A MC 66077 .

RECEIVED  
 BLM. AZ STATE OFFICE  
 OCT 31 3 15 PM '88  
 PHOENIX, ARIZONA



\*\*\* CERTIFICATE OF RECORDING \*\*\*

STATE OF ARIZONA, COUNTY OF PINAL (SS)  
I HEREBY CERTIFY THAT THE WITHIN INSTRUMENT WAS FILED FOR RECORD IN  
PINAL COUNTY, STATE OF ARIZONA. WITNESS MY HAND AND OFFICIAL SEAL.

NO: 923974      TIME: 1000 11OCT88      PAGES: 002      FEE: \$ 5.00  
\$ 4.00  
KATHLEEN C. FELIX      \$ 5.00  
PINAL COUNTY RECORDER, BY ..... DEPUTY

LABOR

FROM: LUCERO, LOUIS  
TO: ROSEMARIE

RECEIVED  
S.L.H. AZ STATE OFFICE  
OCT 31 3 15 PM '88  
PHOENIX, ARIZONA

STATE OF ARIZONA )  
 ) ss.  
COUNTY PINAL )  
Recorded at request of:  
Del Tierra Engr. & Mining  
4310 N. Brown, Ste. 3  
Scottsdale, AZ 85251

66076  
yi

RECEIVED  
B.L.M. AZ STATE OFFICE  
OCT 31 3 14 PM '88  
PHOENIX, ARIZONA

\*\*\*\*\*

AFFIDAVIT OF LABOR PERFORMED and IMPROVEMENTS MADE  
for the period  
September 1, 1987 to August 31, 1988

STATE OF ARIZONA, )  
 ) ss.  
COUNTY OF Pinal )

Louis Lucero being duly sworn, deposes and says that he is a citizen of the United States and more than twenty-one years of age, and resides at 121 Hopi, Globe in Gila County, State of Arizona, and is personally acquainted with the hereinafter described mining claims situated in the Pioneer Mining District, Pinal County, Arizona, the location notices of which are recorded in the office of the County Recorder of said county as described in Exhibit "A" which is hereby made an integral part of this Affidavit, reference being made to the records of Pinal County, Arizona.

That the owner of said claims is Nord Sil-Flo, Corp., 8111 Timberlodge Trail, Dayton, Ohio 45459, and that all labor and improvements were made at the expense of Nord Sil-Flo Corp. for the purpose of complying with the laws of the State of Arizona and of the United States pertaining to assessment of annual work, and that said claims are being held for the valuable mineral contained therein; that between the 1st day of September, A.D., 1987, and the 31st day of August A.D., 1988, at least \$ 500.00, Five Hundred dollars worth of work and improvements were done and performed upon said claims for the benefit of each of the aforementioned claims not including the location work of said claims. Work and improvements consisted of:

Stripping of overburden and drilling to develop additional ore

Said labor and improvements was completed for the benefit of each and all of said mining claims comprising said contiguous groups as part of a general plan of exploration, improvements and development, and they tend to explore, improve and develop each and all of said mining claims. The amount expended is more than \$100.00 for each of the mining claims and at least said amount was allocated to each of the claims.

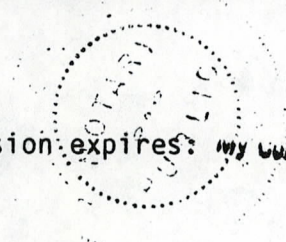
DATED this 31 day of August, A.D., 1988.

Louis K. Lucero  
\_\_\_\_\_

Subscribed and sworn before me this 31st day of August, A.D., 1988.

Denise C. Burt  
Notary Public

My commission expires: my commission Expires April 26, 1990



1559-803

EXHIBIT "A"

RECEIVED  
BLM. AZ STATE OFFICE  
OCT 31 3 14 PM '88  
PHOENIX, ARIZONA

The following lode mining claims are located in sec. 16, T.2 S. R.12 E., Gila & Salt River Meridian, County of Pinal, State of Arizona:

<u>Lode Claim Name</u>	RECORDED		
	<u>Docket</u>	<u>Page</u>	<u>B.L.M. Ser. #</u>
	<u>Book</u>		
Arnette ✓ Amended	52 648	311 891	A MC 66089 •
Hillside Fraction ✓ Amended	54 648	43 890	A MC 66088 •
Candy Rock ✓ Amended	52 648	321 889	A MC 66087 •
High Point ✓ Amended	52 646	312 937	A MC 66076 •
Hill Side ✓ Amended	52 646	311 936	A MC 66090 •



STATE OF ARIZONA )  
 ) ss  
COUNTY PINAL )  
Recorded at request of:  
Del Tierra Engr. & Mining  
4310 N. Brown, Ste. 3  
Scottsdale, AZ 85251

1483-588

@5.00/4/5

RECEIVED  
BLM OFFICE  
NOV 24 3 07 PM '87  
PHOENIX, ARIZONA

\*\*\*\*\*

AFFIDAVIT OF LABOR PERFORMED and IMPROVEMENTS MADE  
for the period  
September 1, 1986 to August 31, 1987

1402  
66076  
140248

STATE OF ARIZONA, )  
 ) ss.  
COUNTY OF PINAL )

Louis Lucero being duly sworn, deposes and says that he is a citizen of the United States and more than twenty-one years of age, and resides at 121 Hopi, Globe in Gila County, State of Arizona, and is personally acquainted with the hereinafter described mining claims situated in the Pioneer Mining District, Pinal County, Arizona, the location notices of which are recorded in the office of the County Recorder of said county as described in Exhibit "A" which is hereby made an integral part of this Affidavit, reference being made to the records of Pinal County, Arizona.

That the owner of said claims is Sil-Flo, Inc., 8111 Timberlodge Trail, Dayton, Ohio 45459, and that all labor and improvements were made at the expense of Sil-Flo Inc. for the purpose of complying with the laws of the State of Arizona and of the United States pertaining to assessment of annual work, and that said claims are being held for the valuable mineral contained therein; that between the 1st day of September, A.D., 1986, and the 31st day of August A.D., 1987 at least \$ 1,000.00, One Thousand dollars worth of work and improvements were done and performed upon said claims for the benefit of each of the aforementioned claims not including the location work of said claims. Work and improvements consisted of:

Drilling by Employees of Sil-Flo Inc.

Said labor and improvements was completed for the benefit of each and all of said mining claims comprising said contiguous groups as part of a general plan of exploration, improvements and development, and they tend to explore, improve and develop each and all of said mining claims. The amount expended is more than \$100.00 for each of the mining claims and at least said amount was allocated to each of the claims.

DATED this 27TH day of Oct, A.D., 1987.

Louis Lucero

Subscribed and sworn before me this 27TH day of Oct, A.D., 1987.

Bernice C. Gresh  
Notary Public

My commission expires My Commission Expires April 26, 1990



1483-589

## EXHIBIT "A"

RECEIVED  
B.L.M. AZ STATE OFFICE  
NOV 24 3 07 PM '87  
PHOENIX, ARIZONA

The following lode mining claims are located in secs. 8 & 9, T.2 S., R.12 E., Gila & Salt River Meridian, County of Pinal, State of Arizona:

<u>Lode Claim Name</u>	<u>Recorded</u>		<u>B.L.M. Ser. #</u>
	<u>Book</u>	<u>Page</u>	
ROSEMARIE NO. 1 Exception	500	414	A MC 66078 ✓
Amended	507	86	
ROSEMARIE NO. 7 Exception	500	420	A MC 66080 ✓
Amended	507	88	
ROSEMARIE NO. 8 Exception	500	421	A MC 66081 ✓
Amended	507	89	
Amended	Doc. 1082-045		
ROSEMARIE NO. 9 Exception	500	422	A MC 66082 ✓
Amended	507	90	
ROSEMARIE NO. 10 Exception	500	423	A MC 66083 ✓
Amended	507	91	
ROSEMARIE NO. 12 Exception	500	425	A MC 66084 ✓
Amended	507	92	
Amended	Doc. 1082-047		
ROSEMARIE NO. 13 Exception	500	426	A MC 66085 ✓
Amended	507	93	
ROSEMARIE NO. 14 Exception	500	427	A MC 66086 ✓
Amended	507	94	
Forgotten Wedge	374	545	A MC 66077 ✓
ROSEMARIE Fraction	Doc. 1082-043		A MC 140248 <i>closed</i>

\*\*\* CERTIFICATE OF RECORDING \*\*\*

STATE OF ARIZONA, COUNTY OF PINAL (SS)  
I HEREBY CERTIFY THAT THE WITHIN INSTRUMENT WAS FILED FOR RECORD IN  
PINAL COUNTY, STATE OF ARIZONA. WITNESS MY HAND AND OFFICIAL SEAL.

NO: 889260      TIME: 1000 04NOV87      PAGES: 002      FEE: \$ 5.00  
\$ 4.00  
\$ 5.00

KATHLEEN C. FELIX  
PINAL COUNTY RECORDER, BY ..... DEPUTY

LABOR

FROM: LUCERO, LOUIS  
TO: ROSEMARIE 01 EXCEPTION AMD

RECEIVED  
B.L.H. AGENCY OFFICE  
NOV 24 3 07 PM '87  
PHOENIX, ARIZONA

DEL TERRA ENGR AND MINING  
4310 N BROWN AVE STE 3  
SCOTTSDALE AZ 85251

DATE: 11/09/87

NO RECEIPTANCE REQUIRED

THE FOLLOWING RECORDED INSTRUMENTS ARE HERewith RETURNED TO YOU BY  
KATHLEEN C. FELIX, PINAL COUNTY RECORDER:

NUMBER	WHEN RECORDED	CAPTION	FROM	TO
889264	10:00 04NOV87	LABOR	LUCERO, LOUIS	RETTLE, GARY

STATE OF ARIZONA )  
 ) ss.  
COUNTY PINAL )  
Recorded at request of:  
Del Tierra Engr. & Mining  
4310 N. Brown, Ste. 3  
Scottsdale, AZ 85251

1483-585

①5.00/4/5

RECEIVED  
B.L.M. STATE OFFICE  
NOV 24 3 06 PM '87  
PHOENIX, ARIZONA

66079  
cc

\*\*\*\*\*

AFFIDAVIT OF LABOR PERFORMED and IMPROVEMENTS MADE  
for the period  
September 1, 1986 to August 31, 1987

STATE OF ARIZONA, )  
 ) ss.  
COUNTY OF PINAL )

Louis Lucero being duly sworn, deposes and says that he is a citizen of the United States and more than twenty-one years of age, and resides at 121 Hopi, Globe in Gila County, State of Arizona, and is personally acquainted with the hereinafter described mining claim situated in the Pioneer Mining District, Pinal County, Arizona, the location notice of which is recorded in the office of the County Recorder of said county as described herewith:

ROSEMARIE NO. 6 Exception lode - Recorded in Docket 507,  
Page 87 Pinal County Records, B.L.M. Serial # A MC 66079  
and located in sec. 8, T.2 S., R.12 E., G.& S.R.M.

That the owner of said claim is Sil-Flo, Inc., 8111 Timberlodge Trail, Dayton, Ohio 45459, and that all labor and improvements were made at the expense of Sil-Flo Inc., for the purpose of complying with the laws of the State of Arizona and of the United States pertaining to assessment of annual work, and that said claim is being held for the valuable mineral contained therein; that between the 1st day of September, A.D., 1986, and the 31st day of August A.D., 1987, at least \$100.00, One Hundred dollars worth of work and improvements were done and performed upon said claim for the benefit of the aforementioned claim not including the location work of said claim. Work and improvements consisted of:

Roadwork and overburden removal

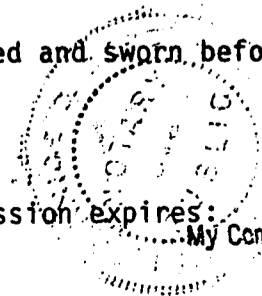
DATED this 27th day of Oct, A.D., 1987.

Louis K. Lucero

Subscribed and sworn before me this 27th day of Oct, A.D., 1987.

Samuel C. Guok  
Notary Public

My commission expires: My Commission Expires April 20, 1990







Recorded at request of:  
Del Tierra Engr. & Mining  
4310 N. Brown, Ste. 3  
Scottsdale, AZ 85251

ss.

1483-581

@ 5.00/4/5

RECEIVED  
BLM RECORDS OFFICE  
NOV 24 3 06 PM '87  
PHOENIX, ARIZONA

\*\*\*\*\*

AFFIDAVIT OF LABOR PERFORMED and IMPROVEMENTS MADE  
for the period  
September 1, 1986 to August 31, 1987

66087  
66076  
cd

STATE OF ARIZONA, )  
COUNTY OF PINAL ) ss.

Louis Lucero being duly sworn, deposes and says that he is a citizen of the United States and more than twenty-one years of age, and resides at 121 Hopi, Globe in Gila County, State of Arizona, and is personally acquainted with the hereinafter described mining claims situated in the Pioneer Mining District, Pinal County, Arizona, the location notices of which are recorded in the office of the County Recorder of said county as described in Exhibit "A" which is hereby made an integral part of this Affidavit, reference being made to the records of Pinal County, Arizona.

That the owner of said claims is Sil-Flo, Inc., 8111 Timberlodge Trail, Dayton, Ohio 45459, and that all labor and improvements were made at the expense of Sil-Flo Inc. for the purpose of complying with the laws of the State of Arizona and of the United States pertaining to assessment of annual work, and that said claims are being held for the valuable mineral contained therein; that between the 1st day of September, A.D., 1986, and the 31st day of August A.D., 1987, at least \$ 500.00, Five Hundred dollars worth of work and improvements were done and performed upon said claims for the benefit of each of the aforementioned claims not including the location work of said claims. Work and improvements consisted of:

Stripping of overburden and drilling to develop additional ore

Said labor and improvements was completed for the benefit of each and all of said mining claims comprising said contiguous groups as part of a general plan of exploration, improvements and development, and they tend to explore, improve and develop each and all of said mining claims. The amount expended is more than \$100.00 for each of the mining claims and at least said amount was allocated to each of the claims.

DATED this 27th day of Oct, A.D., 1987.

Louis F. Lucero

Subscribed and sworn before me this 27th day of Oct, A.D., 1987.

Daniel C. Gurd  
Notary Public

My commission expires:

My Commission Expires April 26, 1990



1483-582

RECEIVED  
BLM ADJUTANT OFFICE  
NOV 24 3 06 PM '87  
PHOENIX, ARIZONA

EXHIBIT "A"

The following lode mining claims are located in sec. 16, T.2 S.,  
R.12 E., Gila & Salt River Meridian, County of Pinal, State of Arizona:

<u>Lode Claim Name</u>	DOCKET		<u>B.L.M. Ser. #</u>
	<u>Book</u>	<u>Page</u>	
Arnette	52	311	A MC 66089
Amended	648	891	
Hillside Fraction	54	43	A MC 66088
Amended	648	890	
Candy Rock	52	321	A MC 66087
Amended	648	889	
High Point	52	312	A MC 66076
Amended	646	937	
Hill Side	52	311	A MC 66090
Amended	646	936	

\*\*\* CERTIFICATE OF RECORDING \*\*\*

STATE OF ARIZONA, COUNTY OF PINAL (SS)  
I HEREBY CERTIFY THAT THE WITHIN INSTRUMENT WAS FILED FOR RECORD IN  
PINAL COUNTY, STATE OF ARIZONA. WITNESS MY HAND AND OFFICIAL SEAL.

NO: 889256      TIME: 1000 04NOV87      PAGES: 002      FEE: \$ 5.00  
\$ 4.00  
\$ 5.00  
KATHLEEN C. FELIX  
PINAL COUNTY RECORDER, BY ..... DEPUTY

LABOR

FROM: LUCERO, LOUIS  
TO: ARNETTE AMD

RECEIVED  
BLM #7 STATE OFFICE  
NOV 24 3 06 PM '87  
PHOENIX, ARIZONA

DEL TERRA ENGR AND MINING  
4310 N BROWN AVE STE 3  
SCOTTSDALE AZ 85251

DATE: 11/09/87

NO REBUTTANCE REQUIRED

THE FOLLOWING RECORDED INSTRUMENTS ARE HERewith RETURNED TO YOU BY  
KATHLEEN C. FELIX, PINAL COUNTY RECORDER:

NUMBER	WHEN RECORDED	CAPTION	FROM	TO
889256	10:00 04NOV87	LABOR	LUCERO, LOUIS	FILED 04-10



1403-598

EXHIBIT "A"

The following lode mining claims are located in sec. 16, T.2 S.,  
R.12 E., Gila & Salt River Meridian, County of Pinal, State of Arizona:

<u>Lode Claim Name</u>	DOCKET		<u>B.L.M. Ser. #</u>
	<u>Book</u>	<u>Page</u>	
Arnette	52	311	A MC 66089 /
Amended	648	891	
Hillside Fraction	54	43	A MC 66088 /
Amended	648	890	
Candy Rock	52	321	A MC 66087 /
Amended	648	889	
High Point	52	312	A MC 66076 /
Amended	646	937	
Hill Side	52	311	A MC 66090 /
Amended	646	936	

RECEIVED  
B.L.M. AZ STATE OFFICE  
DEC 0 1986  
7:45 A.M.  
PHOENIX, ARIZONA



1403-591

66028  
140248  
CW

## EXHIBIT "A"

The following lode mining claims are located in secs. 8 & 9, T.2 S., R.12 E., Gila & Salt River Meridian, County of Pinal, State of Arizona:

<u>Lode Claim Name</u>	<u>Recorded</u>		<u>B.L.M. Ser. #</u>
	<u>Book</u>	<u>Page</u>	
ROSEMARIE NO. 1 Exception	500	414	A MC 66078 ✓
Amended	507	86	
ROSEMARIE NO. 7 Exception	500	420	A MC 66080 ✓
Amended	507	88	
ROSEMARIE NO. 8 Exception	500	421	A MC 66081 ✓
Amended	507	89	
Amended	Doc. 1082-045		
ROSEMARIE NO. 9 Exception	500	422	A MC 66082 ✓
Amended	507	90	
ROSEMARIE NO. 10 Exception	500	423	A MC 66083 ✓
Amended	507	91	
ROSEMARIE NO. 12 Exception	500	425	A MC 66084 ✓
Amended	507	92	
Amended	Doc. 1082-047		
ROSEMARIE NO. 13 Exception	500	426	A MC 66085 ✓
Amended	507	93	
ROSEMARIE NO. 14 Exception	500	427	A MC 66086 ✓
Amended	507	94	
Forgotten Wedge	374	545	A MC 66077 ✓
ROSEMARIE Fraction	Doc. 1082-043		A MC 140248 ✓

RECEIVED  
B.L.M. AZ STATE OFFICE  
DEC 0 1986

7:45 A.M.  
PHOENIX, ARIZONA



STATE OF ARIZONA )

) ss.

1403-592

852005

COUNTY PINAL )

Recorded at request of:  
Del Tierra Engr. & Mining  
4310 N. Brown, Ste. 3  
Scottsdale, AZ 85251

*0500-4-E*

*66079*

\*\*\*\*\*

AFFIDAVIT OF LABOR PERFORMED and IMPROVEMENTS MADE  
for the period  
September 1, 1985 to August 31, 1986

STATE OF ARIZONA, )  
COUNTY OF PINAL ) ss.

Louis Lucero being duly sworn, deposes and says that he is a citizen of the United States and more than twenty-one years of age, and resides at 121 Hopi, Globe in Gila County, State of Arizona, and is personally acquainted with the hereinafter described mining claim situated in the Pioneer Mining District, Pinal County, Arizona, the location notice of which is recorded in the office of the County Recorder of said county as described herewith:

ROSEMARIE NO. 6 Exception lode - Recorded in Docket 507,  
Page 87 Pinal County Records, B.L.M. Serial # A MC 66079  
and located in secs. 8 & 9, T.2 S., R.12 E., G.& S.R.M.

That the owner of said claim is Sil-Flo, Inc., 8111 Timberlodge Trail, Dayton, Ohio 45459, and that all labor and improvements were made at the expense of Sil-Flo Inc., for the purpose of complying with the laws of the State of Arizona and of the United States pertaining to assessment of annual work, and that said claim is being held for the valuable mineral contained therein; that between the 1st day of September, A.D., 1985, and the 31st day of August A.D., 1986, at least \$100.00, One Hundred dollars worth of work and improvements were done and performed upon said claim for the benefit of the aforementioned claim not including the location work of said claim. Work and improvements consisted of:

Roadwork and overburden removal

DATED this 17 day of Nov, A.D., 1986.

*Louis R. Lucero*

Subscribed and sworn before me this 17th day of Nov, A.D., 1986.

*Jennie C. Smith*  
Notary Public

My commission expires:

My Commission Expires April 26, 1990

RECEIVED  
B.L.M. AZ STATE OFFICE  
DEC 03 1986  
7:45 A.M.  
PHOENIX, ARIZONA

STATE OF ARIZONA

COUNTY PINAL

Recorded at request of:  
Del Tierra Engr. & Mining  
4310 N. Brown, Ste. 3  
Scottsdale, AZ 85251

1316-115

660765K  
809712

RECEIVED  
P.M. AZ STATE OFFICE

NOV 19 1985

7:45 A.M.  
PHOENIX, ARIZONA

\*\*\*\*\*

AFFIDAVIT OF LABOR PERFORMED and IMPROVEMENTS MADE  
for the period  
September 1, 1984 to August 31, 1985

STATE OF ARIZONA, )  
COUNTY OF Pinal ) ss.

Louis Lucero being duly sworn, deposes and says that he is a citizen of the United States and more than twenty-one years of age, and resides at 121 Hopi, Globe in Gila County, State of Arizona, and is personally acquainted with the hereinafter described mining claims situated in the Pioneer Mining District, Pinal County, Arizona, the location notices of which are recorded in the office of the County Recorder of said county as described in Exhibit "A" which is hereby made an integral part of this Affidavit, reference being made to the records of Pinal County, Arizona.

That the owner of said claims is Filters International, Inc., Sears Tower Suite 7130, Chicago, IL 60606, and that all labor and improvements were made at the expense of Sil-Flo Inc., 330 W. Gray Suite 315, Norman, OK 73069, pursuant to the terms and conditions of an unrecorded ROYALTY AGREEMENT entered into on November 1, 1982 by and between Filters International, Inc. and Sil-Flo Inc., and for the purpose of complying with the laws of the State of Arizona and of the United States pertaining to assessment of annual work, and that said claims are being held for the valuable mineral contained therein; that between the 1st day of September, A.D., 1984, and the 31st day of August A.D., 1985, at least \$500.00, Five Hundred dollars worth of work and improvements were done and performed upon said claims for the benefit of each of the aforementioned claims not including the location work of said claims. Work and improvements consisted of:

Stripping of overburden and drilling to develop additional ore

Said labor and improvements was completed for the benefit of each and all of said mining claims comprising said contiguous groups as part of a general plan of exploration, improvements and development, and they tend to explore, improve and develop each and all of said mining claims. The amount expended is more than \$100.00 for each of the mining claims and at least said amount was allocated to each of the claims.

DATED this 10<sup>th</sup> day of Oct., A.D., 1985.

Louis K. Lucero

Subscribed and sworn before me this 10<sup>th</sup> day of Oct, A.D., 1985.



Dennis C Gerold  
Notary Public

My Commission Expires Apr. 26, 1986

1316-116

## EXHIBIT "A"

The following lode mining claims are located in sec. 16, T.2 S.,  
R.12 E., Gila & Salt River Meridian, County of Pinal, State of Arizona:

<u>Lode Claim Name</u>	DOCKET		<u>B.L.M. Ser. #</u>
	<u>Book</u>	<u>Page</u>	
Arnette	52	311	A MC 66089
Amended	648	891	
Hillside Fraction	54	43	A MC 66088 ✓
Amended	648	890	
Candy Rock	52	321	A MC 66087
Amended	648	889	
High Point	52	312	A MC 66076 ✓
Amended	646	937	
Hill Side	52	311	A MC 66090 ✓
Amended	646	936	

RECEIVED  
P. M. AZ STATE OFFICE  
NOV 19 1955  
7:45 A.M.  
PHOENIX, ARIZONA

STATE OF ARIZONA )  
COUNTY PINAL )  
Recorded at request of:  
Del Tierra Engr. & Mining  
4310 N. Brown, Ste. 3  
Scottsdale, AZ 85251

1316-117

6607956  
809713

RECEIVED  
B.L.M. AZ STATE OFFICE  
NOV 19 1985  
7:45 A.M.  
PHOENIX, ARIZONA

\*\*\*\*\*

AFFIDAVIT OF LABOR PERFORMED and IMPROVEMENTS MADE  
for the period  
September 1, 1984 to August 31, 1985

STATE OF ARIZONA, )  
COUNTY OF Pinal ) ss.

Louis Lucero being duly sworn, deposes and says that he is a citizen of the United States and more than twenty-one years of age, and resides at 121 Hopi, Globe in Gila County, State of Arizona, and is personally acquainted with the hereinafter described mining claim situated in the Pioneer Mining District, Pinal County, Arizona, the location notice of which is recorded in the office of the County Recorder of said county as described herewith:

ROSEMARIE NO. 6 Exception lode - Recorded in Docket 507,  
Page 87 Pinal County Records, B.L.M. Serial # A MC 66079 ✓  
and located in secs. 8 & 9, T.2 S., R.12 E., G.& S.R.M.

That the owner of said claim is Korhumel Industries, Inc., Sears Tower Suite 7130, Chicago, IL 60606, and that all labor and improvements were made at the expense of Sil-Flo Inc., 330 W. Gray Suite 315, Norman, OK 73069, pursuant to the terms and conditions of an unrecorded ROYALTY AGREEMENT entered into on November 1, 1982 by and between Korhumel Industries, Inc. and Sil-Flo Inc., and for the purpose of complying with the laws of the State of Arizona and of the United States pertaining to assessment of annual work, and that said claim is being held for the valuable mineral contained therein; that between the 1st day of September, A.D., 1984, and the 31st day of August A.D., 1985, at least \$100.00, One Hundred dollars worth of work and improvements were done and performed upon said claim for the benefit of the aforementioned claim not including the location work of said claim. Work and improvements consisted of:

Roadwork and overburden removal


DATED this 10<sup>th</sup> day of Oct, A.D., 1985.

Louis R. Lucero

Subscribed and sworn before me this 10<sup>th</sup> day of Oct, A.D., 1985.

Dennis C. Guro  
Notary Public

My commission expires: My Commission Expires Apr. 26, 1986



STATE OF ARIZONA

COUNTY PINAL

Recorded at request of:  
Del Tierra Engr. & Mining  
4310 N. Brown, Ste. 3  
Scottsdale, AZ 85251

1316-118

66079  
809714  
140248  
38

RECEIVED  
P. M. AZ STATE OFFICE  
NOV 10 1985  
7:45 A.M.  
PHOENIX, ARIZONA

\*\*\*\*\*

AFFIDAVIT OF LABOR PERFORMED and IMPROVEMENTS MADE  
for the period  
September 1, 1984 to August 31, 1985

STATE OF ARIZONA, )  
COUNTY OF Pinal ) ss.

Louis Lucero being duly sworn, deposes and says that he is a citizen of the United States and more than twenty-one years of age, and resides at 121 Hopi, Globe in Gila County, State of Arizona, and is personally acquainted with the hereinafter described mining claims situated in the Pioneer Mining District, Pinal County, Arizona, the location notices of which are recorded in the office of the County Recorder of said county as described in Exhibit "A" which is hereby made an integral part of this Affidavit, reference being made to the records of Pinal County, Arizona.

That the owner of said claims is Korhumel Industries, Inc., Sears Tower Suite 7130, Chicago, IL 60606, and that all labor and improvements were made at the expense of Sil-Flo Inc., 330 W. Gray Suite 315, Norman, OK 73069, pursuant to the terms and conditions of an unrecorded ROYALTY AGREEMENT entered into on November 1, 1982 by and between Korhumel Industries, Inc. and Sil-Flo Inc., and for the purpose of complying with the laws of the State of Arizona and of the United States pertaining to assessment of annual work, and that said claims are being held for the valuable mineral contained therein; that between the 1st day of September, A.D., 1984, and the 31st day of August A.D., 1985, at least \$1,000.00, One Thousand dollars worth of work and improvements were done and performed upon said claims for the benefit of each of the aforementioned claims not including the location work of said claims. Work and improvements consisted of:

Roadwork and overburden removal

Said labor and improvements was completed for the benefit of each and all of said mining claims comprising said contiguous groups as part of a general plan of exploration, improvements and development, and they tend to explore, improve and develop each and all of said mining claims. The amount expended is more than \$100.00 for each of the mining claims and at least said amount was allocated to each of the claims.


DATED this 10<sup>th</sup> day of Oct, A.D., 1985.

Louis K. Lucero

Subscribed and sworn before me this 10<sup>TH</sup> day of Oct, A.D., 1985.

Barrie C. Gush  
Notary Public

My commission expires:



My Commission Expires Apr. 26, 1986

1316-119

RECEIVED  
B.L.M. AZ STATE OFFICE

NOV 19 1985

7:45 A.M.  
PHOENIX, ARIZONA

## EXHIBIT "A"

The following lode mining claims are located in secs. 8 & 9, T.2 S., R.12 E., Gila & Salt River Meridian, County of Pinal, State of Arizona:

<u>Lode Claim Name</u>	<u>Recorded</u>		<u>B.L.M. Ser. #</u>
	<u>Book</u>	<u>Page</u>	
ROSEMARIE NO. 1 Exception	500	414	A MC 66078 X
Amended	507	86	
ROSEMARIE NO. 7 Exception	500	420	A MC 66080
Amended	507	88	
ROSEMARIE NO. 8 Exception	500	421	A MC 66081
Amended	507	89	
Amended	Doc. 1082-045		
ROSEMARIE NO. 9 Exception	500	422	A MC 66082
Amended	507	90	
ROSEMARIE NO. 10 Exception	500	423	A MC 66083
Amended	507	91	
ROSEMARIE NO. 12 Exception	500	425	A MC 66084 X
Amended	507	92	
Amended	Doc. 1082-047		
ROSEMARIE NO. 13 Exception	500	426	A MC 66085
Amended	507	93	
ROSEMARIE NO. 14 Exception	500	427	A MC 66086
Amended	507	94	
Forgotten Wedge	374	545	A MC 66077 X
ROSEMARIE Fraction	Doc. 1082-043		A MC 140248 X

66076  
66087  
ceg

\*\*\* CERTIFICATE OF RECORDING \*\*\*

STATE OF ARIZONA, COUNTY OF PINAL (SS)  
I HEREBY CERTIFY THAT THE WITHIN INSTRUMENT WAS FILED FOR RECORD IN  
PINAL COUNTY, STATE OF ARIZONA. WITNESS MY HAND AND OFFICIAL SEAL:



NO: 780494 TIME: 1040 11DEC84 PAGES: 002 FEE: \$ 0.00

WILLIAM S. TRUMAN  
PINAL COUNTY RECORDER, BY *[Signature]* DEPUTY

COUNTY PINAL } SS.  
Recorded at request of:  
Del Tierra Engr. & Mining  
4310 N. Brown, Ste. 3  
Scottsdale, AZ 85251

1259-129

780494

AFFIDAVIT OF LABOR PERFORMED and IMPROVEMENTS MADE  
for the period  
September 1, 1983 to August 31, 1984

STATE OF ARIZONA, }  
COUNTY OF \_\_\_\_\_ } SS.

Louis Lucero being duly sworn, deposes and says that he is a citizen of the United States and more than twenty-one years of age, and resides at 121 Hopi, Globe in Gila County, State of Arizona, and is personally acquainted with the hereinafter described mining claims situated in the Pioneer Mining District, Pinal County, Arizona, the location notices of which are recorded in the office of the County Recorder of said county as described in Exhibit "A" which is hereby made an integral part of this Affidavit, reference being made to the records of Pinal County, Arizona.

That the owner of said claims is Filters International, Inc., Sears Tower Suite 7130, Chicago, IL 60606, and that all labor and improvements were made at the expense of Sil-Flo Inc., 330 W. Gray Suite 315, Norman, OK 73069, pursuant to the terms and conditions of an unrecorded ROYALTY AGREEMENT entered into on November 1, 1982 by and between Filters International, Inc. and Sil-Flo Inc., and for the purpose of complying with the laws of the State of Arizona and of the United States pertaining to assessment of annual work, and that said claims are being held for the valuable mineral contained therein; that between the 1st day of September, A.D., 1983, and the 31st day of August A.D., 1984, at least \$500.00, Five Hundred dollars worth of work and improvements were done and performed upon said claims for the benefit of each of the aforementioned claims not including the location work of said claims. Work and improvements consisted of:

Stripping of overburden to develop additional ore

Said labor and improvements was completed for the benefit of each and all of said mining claims comprising said contiguous groups as part of a general plan of exploration, improvements and development, and they tend to explore, improve and develop each and all of said mining claims. The amount expended is more than \$100.00 for each of the mining claims and at least said amount was allocated to each of the claims.

DATED this 11TH day of DEC, A.D., 1984.

*[Signature]*

Subscribed and sworn before me this 11TH day of DEC, A.D., 1984.

*[Signature]*  
Notary Public

My commission expires: my commission Expires Apr. 26, 1985

RECEIVED  
B.L.M. AZ STATE OFFICE

DEC 13 1984

7:45 A.M.  
PHOENIX, ARIZONA

1259-130

EXHIBIT "A"

The following lode mining claims are located in sec. 16, T.2 S.,  
R.12 E., Gila & Salt River Meridian, County of Pinal, State of Arizona:

<u>Lode Claim Name</u>	RECORDED		<u>B.L.M. Ser. #</u>
	<u>Docket</u>	<u>Page</u>	
<u>Book</u>			
Arnette	52	311	A MC 66089
Amended	648	891	
Hillside Fraction	54	43	A MC 66088
Amended	648	890	
Candy Rock	52	321	A MC 66087
Amended	648	889	
High Point	52	312	A MC 66076
Amended	646	937	
Hill Side	52	311	A MC 66090
Amended	646	936	

RECEIVED  
B.L.M. AZ STATE OFFICE

DEC 18 1984

7:45 A.M.  
PHOENIX, ARIZONA



66077  
140248  
ceq

CERTIFICATE OF RECORDING

STATE OF ARIZONA, COUNTY OF PINAL (SS)  
I HEREBY CERTIFY THAT THE WITHIN INSTRUMENT WAS FILED FOR RECORD IN  
PINAL COUNTY, STATE OF ARIZONA. WITNESS MY HAND AND OFFICIAL SEAL:

NO: 780497 TIME: 1040 11DEC84 PAGES: 002 FEE: 0 8.00

WILLIAM S. TRUMAN  
PINAL COUNTY RECORDER, BY *[Signature]* DEPUTY

STATE OF ARIZONA }  
COUNTY PINAL } ss.  
Recorded at request of:  
Del Tierra Engr. & Mining  
4370 N. Brown, Ste. 3  
Scottsdale, AZ 85251

780497

1259-135

AFFIDAVIT OF LABOR PERFORMED and IMPROVEMENTS MADE  
for the period  
September 1, 1983 to August 31, 1984

STATE OF ARIZONA, }  
COUNTY OF \_\_\_\_\_ } ss.

Louis Lucero being duly sworn, deposes and says that he is a citizen of the United States and more than twenty-one years of age, and resides at 121 Hopi, Globe in Gila County, State of Arizona, and is personally acquainted with the hereinafter described mining claims situated in the Pioneer Mining District, Pinal County, Arizona, the location notices of which are recorded in the office of the County Recorder of said county as described in Exhibit "A" which is hereby made an integral part of this Affidavit, reference being made to the records of Pinal County, Arizona.

That the owner of said claims is Korhumei Industries, Inc., Sears Tower Suite 7130, Chicago, IL 60606, and that all labor and improvements were made at the expense of Sil-Flo Inc., 330 W. Gray Suite 315, Norman, OK 73069, pursuant to the terms and conditions of an unrecorded ROYALTY AGREEMENT entered into on November 1, 1982 by and between Korhumei Industries, Inc. and Sil-Flo Inc., and for the purpose of complying with the laws of the State of Arizona and of the United States pertaining to assessment of annual work, and that said claims are being held for the valuable mineral contained therein; that between the 1st day of September, A.D., 1983, and the 31st day of August A.D., 1984, at least \$1,000.00, One Thousand dollars worth of work and improvements were done and performed upon said claims for the benefit of each of the aforementioned claims not including the location work of said claims. Work and improvements consisted of:

Roadwork and overburden removal

Said labor and improvements was completed for the benefit of each and all of said mining claims comprising said contiguous groups as part of a general plan of exploration, improvements and development, and they tend to explore, improve and develop each and all of said mining claims. The amount expended is more than \$100.00 for each of the mining claims and at least said amount was allocated to each of the claims.

DATED this 17th day of DEC, A.D., 1984.

*[Signature]*

Subscribed and sworn before me this 17th day of DEC, A.D., 1984

My commission expires:

*[Signature]*  
Notary Public

RECEIVED  
B.L.M. AZ STATE OFFICE

DEC 18 1984

7:45 A.M.  
PHOENIX, ARIZONA

1259-136

## EXHIBIT "A"

The following lode mining claims are located in secs. 8 & 9, T.2 S., R.12 E., G1 & Salt River Meridian, County of Pinal, State of Arizona:

<u>Lode Claim Name</u>	<u>Recorded</u>		<u>B.L.M. Ser. #</u>
	<u>Book</u>	<u>Page</u>	
ROSEMARIE NO. 1 Exception	500	414	A MC 66078
Amended	507	86	
ROSEMARIE NO. 7 Exception	500	420	A MC 66080
Amended	507	88	
ROSEMARIE NO. 8 Exception	500	421	A MC 66081
Amended	507	89	
Amended	Doc. 1082-045		
ROSEMARIE NO. 9 Exception	500	422	A MC 66082
Amended	507	90	
ROSEMARIE NO. 10 Exception	500	423	A MC 66083
Amended	507	91	
ROSEMARIE NO. 12 Exception	500	425	A MC 66084
Amended	507	92	
Amended	Doc. 1082-047		
ROSEMARIE NO. 13 Exception	500	426	A MC 66085
Amended	507	93	
ROSEMARIE NO. 14 Exception	500	427	A MC 66086
Amended	507	94	
Forgotten Wedge	374	545	A MC 66077
ROSEMARIE Fraction	Doc. 1082-043		A MC 140248

RECEIVED  
B.L.M. AZ STATE OFFICE

DEC 13 1984

7:45 A.M.  
PHOENIX, ARIZONA

66079  
cey

\*\*\* CERTIFICATE OF RECORDING \*\*\*

STATE OF ARIZONA, COUNTY OF PINAL (SS)  
I HEREBY CERTIFY THAT THE WITHIN INSTRUMENT WAS FILED FOR RECORD IN  
PINAL COUNTY, STATE OF ARIZONA. WITNESS MY HAND AND OFFICIAL SEAL:

NO: 780493 TIME: 1040 11DEC84 PAGES: 001 FEE: 0 8.00

WILLIAM S. TRUMAN  
PINAL COUNTY RECORDER, BY *[Signature]*.....DEPUTY

STATE OF ARIZONA }  
COUNTY PINAL } ss.  
Recorded at request of:  
Del Tierra Engr. & Mining  
4310 N. Brown, Ste. 3  
Scottsdale, AZ 85251

780493

1259-128

AFFIDAVIT OF LABOR PERFORMED and IMPROVEMENTS MADE  
for the period  
September 1, 1983 to August 31, 1984

STATE OF ARIZONA, }  
COUNTY OF \_\_\_\_\_ } ss.

Louis Lucero being duly sworn, deposes and says that he is a citizen of the United States and more than twenty-one years of age, and resides at 121 Hopi, Globe in Gila County, State of Arizona, and is personally acquainted with the hereinafter described mining claim situated in the Pioneer Mining District, Pinal County, Arizona, the location notice of which is recorded in the office of the County Recorder of said county as described herewith:

ROSEMARIE NO. 6 Exception lode - Recorded in Docket 507,  
Page 87 Pinal County Records, B.L.M. Serial # A MC 66079  
and located in secs. 8 & 9, T.2 S., R.12 E., G.& S.R.M.

That the owner of said claim is Korhume! Industries, Inc., Sears Tower Suite 7130, Chicago, IL 60606, and that all labor and improvements were made at the expense of Sil-Flo Inc., 330 W. Gray Suite 315, Norman, OK 73069, pursuant to the terms and conditions of an unrecorded ROYALTY AGREEMENT entered into on November 1, 1982 by and between Korhume! Industries, Inc. and Sil-Flo Inc., and for the purpose of complying with the laws of the State of Arizona and of the United States pertaining to assessment of annual work, and that said claim is being held for the valuable mineral contained therein; that between the 1st day of September, A.D., 1983, and the 31st day of August A.D., 1984, at least \$100.00, One Hundred dollars worth of work and improvements were done and performed upon said claim for the benefit of the aforementioned claim not including the location work of said claim. Work and improvements consisted of:

Roadwork and overburden removal

DATED this 11 day of DEC, A.D., 1984  
*[Signature]*

Subscribed and sworn before me this 11 day of DEC, A.D., 1984

*[Signature]*  
Notary Public



RECEIVED  
B.L.M. AZ STATE OFFICE

DEC 13 1984

7:45 A.M.  
PHOENIX ARIZONA

STATE OF ARIZONA )

COUNTY PINAL )

Filed for record at \_\_\_\_\_ o'clock \_\_\_\_\_ M., on the \_\_\_\_\_ day of \_\_\_\_\_, 19\_\_\_\_ and duly recorded in document number \_\_\_\_\_

1198-475

751196

66077  
140248

County Recorder

Deputy

\*\*\*\*\*

AFFIDAVIT OF LABOR PERFORMED and IMPROVEMENTS MADE  
for the period  
September 1, 1982 to August 31, 1983

RECEIVED  
B.I.M. AZ STATE OFFICE

DEC 19 1983

STATE OF ARIZONA, )  
COUNTY OF GILA ) ss.

7:45 A.M.  
PHOENIX, ARIZONA

Louis Lucero being duly sworn, deposes and says that he is a citizen of the United States and more than twenty-one years of age, and resides at 121 Hopi, Globe in Gila County, State of Arizona, and is personally acquainted with the hereinafter described mining claims situated in the Pioneer Mining District, Pinal County, Arizona, the location notices of which are recorded in the office of the County Recorder of said county as described in Exhibit "A" which is hereby made an integral part of this Affidavit, reference being made to the records of Pinal County, Arizona.


That the owner of said claims is Korhumel Industries, Inc., Sears Tower Suite 7130, Chicago, IL 60606, and that all labor and improvements were made at the expense of Sil-Flo Inc., 330 W. Gray Suite 315, Norman, OK 73069, pursuant to the terms and conditions of an unrecorded ROYALTY AGREEMENT entered into on November 1, 1982 by and between Korhumel Industries, Inc. and Sil-Flo Inc., and for the purpose of complying with the laws of the State of Arizona and of the United States pertaining to assessment of annual work, and that said claims are being held for the valuable mineral contained therein; that between the 1st day of September, A.D., 1982, and the 31st day of August A.D., 1983, at least \$1,000.00, One Thousand dollars worth of work and improvements were done and performed upon said claims for the benefit of each of the aforementioned claims not including the location work of said claims. Work and improvements consisted of:

Roadwork and overburden removal

Said labor and improvements was completed for the benefit of each and all of said mining claims comprising said contiguous groups as part of a general plan of exploration, improvements and development, and they tend to explore, improve and develop each and all of said mining claims. The amount expended is more than \$100.00 for each of the mining claims and at least said amount was allocated to each of the claims.

DATED this 15th day of December, A.D., 1983.

*Louis R. Lucero*



Subscribed and sworn before me this 15th day of December, A.D., 1983.

*Mary D. Nash*  
Notary Public

My commission expires Commission Expires Aug 21, 1987

DEC 19 1983

7:45 A.M.  
PHOENIX, ARIZONA

## EXHIBIT "A"

The following lode mining claims are located in secs. 8 & 9, T.2 S.,  
R.12 E., Gila & Salt River Meridian, County of Pinal, State of Arizona:

<u>Lode Claim Name</u>	<u>Recorded</u>		<u>B.L.M. Ser. #</u>
	<u>Book</u>	<u>Page</u>	
ROSEMARIE NO. 1 Exception	500	414	A MC 66078 ✓
Amended	507	86	
ROSEMARIE NO. 7 Exception	500	420	A MC 66080
Amended	507	88	
ROSEMARIE NO. 8 Exception	500	421	A MC 66081
Amended	507	89	
Amended	Doc. 1082-045		
ROSEMARIE NO. 9 Exception	500	422	A MC 66082
Amended	507	90	
ROSEMARIE NO. 10 Exception	500	423	A MC 66083
Amended	507	91	
ROSEMARIE NO. 12 Exception	500	425	A MC 66084
Amended	507	92	
Amended	Doc. 1082-047		
ROSEMARIE NO. 13 Exception	500	426	A MC 66085
Amended	507	93	
ROSEMARIE NO. 14 Exception	500	427	A MC 66086
Amended	507	94	
Forgotten Wedge	374	545	A MC 66077 ✓
ROSEMARIE Fraction	Doc. 1082-043		A MC 140248 ✓

STATE OF ARIZONA ss.

COUNTY PINAL

Filed for record at \_\_\_\_\_ o'clock .. M., on the \_\_\_\_\_ day of \_\_\_\_\_, 19\_\_\_\_ and duly recorded in document number \_\_\_\_\_.

1198-402

751200

66076  
66084

County Recorder

Deputy

\*\*\*\*\*

AFFIDAVIT OF LABOR PERFORMED and IMPROVEMENTS MADE  
for the period  
September 1, 1982 to August 31, 1983

RECEIVED  
B.I.M. AZ STATE OFFICE

DEC 19 1983

STATE OF ARIZONA, )  
COUNTY OF GILA ) ss.

7:45 A.M.  
PHOENIX, ARIZONA


Louis Lucero being duly sworn, deposes and says that he is a citizen of the United States and more than twenty-one years of age, and resides at 121 Hopi, Globe in Gila County, State of Arizona, and is personally acquainted with the hereinafter described mining claims situated in the Pioneer Mining District, Pinal County, Arizona, the location notices of which are recorded in the office of the County Recorder of said county as described in Exhibit "A" which is hereby made an integral part of this Affidavit, reference being made to the records of Pinal County, Arizona.

That the owner of said claims is Filters International, Inc., Sears Tower Suite 7130, Chicago, IL 60606, and that all labor and improvements were made at the expense of Sil-Flo Inc., 330 W. Gray Suite 315, Norman, OK 73069, pursuant to the terms and conditions of an unrecorded ROYALTY AGREEMENT entered into on November 1, 1982 by and between Filters International, Inc. and Sil-Flo Inc., and for the purpose of complying with the laws of the State of Arizona and of the United States pertaining to assessment of annual work, and that said claims are being held for the valuable mineral contained therein; that between the 1st day of September, A.D., 1982, and the 31st day of August A.D., 1983, at least \$500.00, Five Hundred dollars worth of work and improvements were done and performed upon said claims for the benefit of each of the aforementioned claims not including the location work of said claims. Work and improvements consisted of:

Mining of perlite ore

Said labor and improvements was completed for the benefit of each and all of said mining claims comprising said contiguous groups as part of a general plan of exploration, improvements and development, and they tend to explore, improve and develop each and all of said mining claims. The amount expended is more than \$100.00 for each of the mining claims and at least said amount was allocated to each of the claims.

DATED this 15th day of December, A.D., 1983.



Louis R. Lucero

Subscribed and sworn before me this 15th day of December, A.D., 1983.

[Signature]  
Notary Public

My commission expires \_\_\_\_\_

## EXHIBIT "A"

The following lode mining claims are located in sec. 16, T.2 S.,  
R.12 E., Gila & Salt River Meridian, County of Pinal, State of Arizona:

<u>Lode Claim Name</u>	<u>Docket</u> <u>Book</u>	RECORDED	
		<u>Page</u>	<u>B.L.M. Ser. #</u>
Arnette	52	311	A MC 66089 ✓
Amended	648	891	
Hillside Fraction	54	43	A MC 66088 ✓
Amended	648	890	
Candy Rock	52	321	A MC 66087 ✓
Amended	648	889	
High Point	52	312	A MC 66076 ✓
Amended	646	937	
Hill Side	52	311	A MC 66090 ✓
Amended	646	936	

RECEIVED  
B.L.M. AZ STATE OFFICE  
DEC 19 1983  
7:45 A.M.  
PHOENIX, ARIZONA





66

① - 500

719951

1140-855

lead - 66087-66090  
66076

AFFIDAVIT OF LABOR PERFORMED AND IMPROVEMENTS MADE

*M. Williams*

STATE OF ARIZONA ) ss.  
                                  )  
County of Pinal        )

Lewis Williams, being duly sworn, deposes and says that he is a citizen of the United States and more than twenty-one years of age, and resides at Suttons Summit in Pinal County, State of Arizona, and is personally acquainted with the mining claims known as:

<u>Name of Claim</u>	<u>Serial Number</u>
Hillside	A MC 66090
Candy Rock	A MC 66087
Hillside Fraction	A MC 66088
Arnette	A MC 66089
Highpoint	A MC 66076

situated in Pioneer Mining District, County of Pinal, State of Arizona, the location notices of which are recorded in the office of the County Recorder of said County, in Docket 646, Page 936; Docket 648, Page 889; Docket 648, Page 890; Docket 648, Page 891; Docket 646, Page 937 of Records of Mines; that between the 1st day of September, 1981 and the 31st day of August, 1982, at least \$500.00 worth of work and improvements were done and performed upon said claims, not including the location work of said claims. Such work and improvements were made by and at the expense of Filters International, Inc., owner of said claims for the purpose of complying with the laws of the United States pertaining to assessment of annual work, and Lewis Williams and his employees were the men employed by said owner and who labored upon said claims, did said work and improvements, the same being as follows, to-wit: Road maintenance, cleaning off overburden, mining and shipping ore.


*Lewis Williams*  
\_\_\_\_\_

Subscribed and sworn to before me  
this 29<sup>th</sup> day of November 1982.

My Commission expires \_\_\_\_\_

My Commission Expires Jan. 22, 1983

*Angelo "Angy" Long*  
\_\_\_\_\_  
Notary Public  
*60 E. Main St.  
Superior, AZ 85-273*



ARIZONA STATE OFFICE  
BU. LAND MANAGEMENT

DEC 09 1982

7:45 A.M.  
PHOENIX, ARIZONA

66

① - 5<sup>th</sup> ed

719949

(66076) 66078-66086

1140-853

updated no

AFFIDAVIT OF LABOR PERFORMED AND IMPROVEMENTS MADE

ARIZONA STATE OFFICE  
BU. LAND MANAGEMENT

STATE OF ARIZONA ) ss.  
                                  )  
County of Pinal        )

DEC 9 1982

7:45 A.M.  
PHOENIX, ARIZONA

Lewis Williams, being duly sworn, deposes and says: That he is a citizen of the United States and more than twenty-one years of age, and resides at Superior, Pinal County, State of Arizona, and is personally acquainted with the mining claims known as Forgotten Wedge, A MC 66077, mining claim situated at Pioneer Mining District, County of Pinal, State of Arizona, the location notice of which is recorded in the office of the County Recorder of said County, in Docket 374 of Records of Mines, at Page 545 and:

<u>Name of Claim</u>	<u>Serial Number</u>
Rosemarie No. 1 Exception	A MC 66078 ✓
Rosemarie No. 6 Exception	A MC 66079 ✓
Rosemarie No. 7 Exception	A MC 66080 ✓
Rosemarie No. 8 Exception	A MC 66081 ✓
Rosemarie No. 9 Exception	A MC 66082 ✓
Rosemarie No. 10 Exception	A MC 66083 ✓
Rosemarie No. 12 Exception	A MC 66084 ✓
Rosemarie No. 13 Exception	A MC 66085 ✓
Rosemarie No. 14 Exception	A MC 66086 ✓


situated in Pioneer Mining District, County of Pinal, State of Arizona, the location notice of which are recorded in the office of the County Recorder of said County, in Docket 507 at Pages 86, 87, 88, 89, 90, 91, 92, 93 and 94; that between the 1st day of September, 1981 and the 31st day of August, 1982 at least \$1000.00 worth of work and improvements were done and performed upon said claims, not including the location work of said claims. Such work and improvements were made by and at the expense of Korhumel Industries, Inc., owner of said claims for the purpose of complying with the laws of the United States pertaining to assessment of annual work, and Lewis Williams and his employees were the men employed to do such work and who labored upon said claims, did said work and improvements, the same being as follows: Road maintenance and drilling exploratory holes.

Lewis Williams

Subscribed and sworn to before me  
this 29<sup>th</sup> day of November 1982.

Enrico "Copy" Gomez  
Notary Public  
60, E. Main St.  
Superior, Az. 85273

My Commission Expires \_\_\_\_\_  
My Commission Expires Nov. 22, 1983



03.00

1081-252

687463

AFFIDAVIT OF LABOR PERFORMED AND IMPROVEMENTS MADE

*file* 66076

STATE OF ARIZONA)  
  )ss.  
County of Pinal )

Lewis Williams, being duly sworn, deposes and says that he is a citizen of the United States and more than twenty-one years of age, and resides at Suttons Summit in Pinal County, State of Arizona, and is personally acquainted with the mining claim known as Highpoint, A MC 66076, situated in Pioneer Mining District, County of Pinal, State of Arizona, the location notice of which is recorded in the office of the County Recorder of said County, in Docket 646, Page 937 of Records of Mines; that between the 1st day of September 1980 and the 31st day of August, 1981, at least \$100.00 worth of work and improvements were done and performed upon said claim, not including the location work of said claim. Such work and improvements were made by and at the expense of Korhumel Industries, Inc., owner of said claim for the purpose of complying with the laws of the United States pertaining to assessment of annual work, and Lewis Williams and his employees were the men employed by said owner and who labored upon said claim, did said work and improvements, the same being as follows, to-wit: road maintenance and cleaning off overburden.

*updated  
PS*

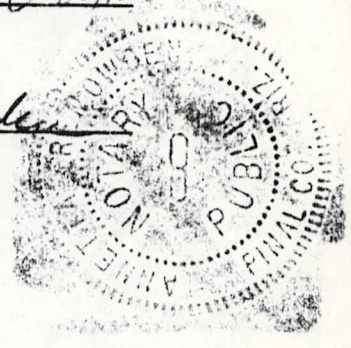
*Lewis Williams*  
\_\_\_\_\_

Subscribed and sworn to before me

this 8<sup>th</sup> day of Sept 1981

*Anneth L. Souden*  
\_\_\_\_\_  
Notary Public

My commission Expires My Commission Expires May 22, 1985



RECEIVED  
B. L. M. AZ STATE OFFICE  
SEP 22 1981  
10:00 A.M.  
PHOENIX, ARIZONA



A m 66078 thru 66086 10 claims

AFFIDAVIT OF LABOR PERFORMED AND IMPROVEMENTS MADE

STATE OF ARIZONA)
) ss.
County of Pinal )

Lewis Williams, being duly sworn, deposes and says: That he is a citizen of the United States and more than twenty-one years of age, and resides at Superior, Pinal County, State of Arizona, and is personally acquainted with the mining claims known as Forgotten Wedge, A MC 66077, mining claim situated at Pioneer Mining District, County of Pinal, State of Arizona, the location notice of which is recorded in the office of the County Recorder of said County, in Docket 374 of Records of Mines, at Page 545 and:

Table with 2 columns: Name of Claim, Serial Number. Lists Rosemarie No. 1-14 Exception with serial numbers A MC 66078 through A MC 66086.

situated in Pioneer Mining District, County of Pinal, State of Arizona, the location notice of which are recorded in the office of the County Recorder of said County, in Docket 507 at Pages 86, 87, 88, 89, 90, 91, 92, 93 and 94; that between the 1st day of September 1979 and the 31st day of August, 1980 at least \$1000.00 worth of work and improvements were done and performed upon said claims, not including the location work of said claims. Such work and improvements were made by and at the expense of Korhumel Industries, Inc., owner of said claims for the purpose of complying with the laws of the United States pertaining to assessment of annual work, and Lewis Williams and his employees were the men employed to do such work and who labored upon said claims, did said work and improvements, the same being as follows: Road maintenance and exploratory drilling.

Handwritten signature of Lewis Williams

Subscribed and sworn to before me

this 18th day of Nov 1980.

Handwritten signature of Notary Public

My Commission Expires My Commission Expires May 22, 1981

Acct. 480-12-4-80-ES

RECEIVED
B.L.H. AZ STATE OFFICE
Nov 28 8 21 AM '80
PHOENIX, ARIZONA

66076 claim

AFFIDAVIT OF LABOR PERFORMED AND IMPROVEMENTS MADE

STATE OF ARIZONA)
) ss.
County of Pinal )

Lewis Williams, being duly sworn, deposes and says that he is a citizen of the United States and more than twenty-one years of age, and resides at Suttons Summit in Pinal County, State of Arizona, and is personally acquainted with the mining claim known as Highpoint, A MC 66076, situated in Pioneer Mining District, County of Pinal, State of Arizona, the location notice of which is recorded in the office of the County Recorder of said County, in Docket 646, Page 937 of Records of Mines; that between the 1st day of September 1979 and the 31st day of August, 1980, at least \$100.00 worth of work and improvements were done and performed upon said claim, not including the location work of said claim. Such work and improvements were made by and at the expense of Korhumel Industries, Inc., owner of said claim for the purpose of complying with the laws of the United States pertaining to assessment of annual work, and Lewis Williams and his employees were the men employed by said owner and who labored upon said claim, did said work and improvements, the same being as follows, to-wit: maintenance of road, and cleaning off overburden, and exploratory drilling.

[Handwritten signature of Lewis Williams]

Subscribed and sworn to before me

this 18 day of Nov 1980

[Handwritten signature of Notary Public]

Notary Public

My commission Expires My Commission Expires May 22, 1981

Actn. 480-2-20-81-CJ

RECEIVED
B.L.M. AZ STATE OFFICE
NOV 20 8 21 AM '80
PHOENIX, ARIZONA

AFFIDAVIT OF LABOR PERFORMED AND IMPROVEMENTS MADE

STATE OF ARIZONA)


) ss.

County of Pinal: )

RECORDED  
OFFICE OF THE COUNTY RECORDER  
PINAL COUNTY ARIZONA

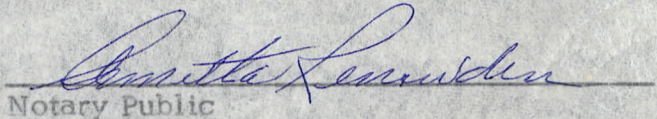
ARIZONA PHOENIX

Lewis Williams, being duly sworn, deposes and says: That he is a citizen of the United States and more than twenty-one years of age, and resides at Superior, Pinal County, State of Arizona, and is personally acquainted with the mining claims known as Forgotten Wedge mining claim, situated in Pioneer Mining District, County of Pinal, State of Arizona, the location notice of which is recorded in the office of the County Recorder of said County, in Docket 374 of Records of Mines, at Page 545 and Rosemarie No. 1 Exception, Rosemarie No. 6 Exception, Rosemarie No. 7 Exception, Rosemarie No. 8 Exception, Rosemarie No. 9 Exception, Rosemarie No. 10 Exception, Rosemarie No. 12 Exception, Rosemarie No. 13 Exception, Rosemarie No. 14 Exception mining claims, situated in Pioneer Mining District, County of Pinal, State of Arizona, the location notice of which are recorded in the office of the County Recorder of said County, in Docket 507 at Pages 86, 87, 88, 89, 90, 91, 92, 93 and 94; that between the 1st day of September 1978 and the 31st day of August, 1979, at least \$1000.00 worth of work and improvements were done and performed upon said claims, not including the location work of said claims. Such work and improvements were made by and at the expense of Korhumel Industries, Inc., owner of said claims for the purpose of complying with the laws of the United States pertaining to assessment of annual work, and Lewis Williams and his employees were the men employed to do such work and who labored upon said claims, did said work and improvements, the same being as follows: Road Building, open pit mining and Digging and Trenching open cuts.

  
 \_\_\_\_\_

Subscribed and sworn to before me

this 12<sup>th</sup> day of \_\_\_\_\_ 1979.

  
 \_\_\_\_\_  
 Notary Public

My Commission Expires My Commission Expires May 22, 1981

AFFIDAVIT OF LABOR PERFORMED AND IMPROVEMENTS MADE

STATE OF ARIZONA)

) ss.

County of Pinal )

Lewis Williams, being duly sworn, deposes and says that he is a citizen of the United States and more than twenty-one years of age, and resides at Suttons Summit in Pinal County, State of Arizona, and is personally acquainted with the mining claim known as Highpoint mining claim, situated in Pioneer Mining District, County of Pinal, State of Arizona, the location notice of which is recorded in the office of the County Recorder of said County, in Docket 646, Page 937 of Records of Mines; that between the 1st day of September 1978 and the 31st day of August, 1979, at least \$100.00 worth of work and improvements were done and performed upon said claim, not including the location work of said claim. Such work and improvements were made by and at the expense of Korhumel Industries, Inc., owner of said claim for the purpose of complying with the laws of the United States pertaining to assessment of annual work, and Lewis Williams and his employees were the men employed by said owner and who labored upon said claim, did said work and improvements, the same being as follows, to-wit: maintenance of road and cleaning off overburden

*Lewis Williams*  
\_\_\_\_\_

Subscribed and sworn to before me  
this 12<sup>th</sup> day of Sept 1979.

*Carroll L. Rowden*  
\_\_\_\_\_  
Notary Public

My Commission Expires My Commission Expires May 22, 1981

RECEIVED  
B.L.M. AZ STATE OFFICE  
SEP 26 10 00 AM '79  
PHOENIX, ARIZONA

Permanent Record  
SOUTHWORTH CO.  
75% COTTON CONTENT  
U.S.A.



**NOTICE!!**

**These documents have been scanned!**

**Do not place un-scanned documents beneath this notice!**

**Do not remove this notice from this file!**

GPO Jacket No. 560-102  
Print Order 61549  
Rise Business Services, LLC  
Job=AZ15 9/16/2019



Box Number= AZ15247



Claim Begin-End: AMC066076-AMC066086

**5 Miscellaneous**



AZ15247-1

AMC066076-AMC068526

*Mary*

**Refund Date** 08/29/2001

**Remark1** BLM REFUND/COURTNEY DAVIDSON @  
602-417-9562

**Remark2** FHFC ISSUED. REFUND AUTHORIZED

**Last Name** \_\_\_\_\_

**First Name** \_\_\_\_\_

**Middle Initial** \_\_\_\_\_

**Company** WORLD MINERALS INC

**Login ID** 202

**Entry Date** 08/29/2001

**Total Amount** \$900.00

**Address1** PO BOX 287

**Address2** \_\_\_\_\_

**City** LAGRANDE **State** OR **Zip** 97850 **Zip4** \_\_\_\_\_

**Country** \_\_\_\_\_

**Original Order Items**

*66077*

Line	Order#	AuthNos	TransDate	Action	Amount	B Org	R Org	Fund	Progr
1	172523	AMC245404	08/04/2000	MAINTENANCE FEE \$100 (1993)	\$16,900.00	AZ950	AZ950	245.H	1993

**Order Items To Be Generated for Refund**

*66077*

Line	Order#	AuthNos	TransDate	Action	Amount	B Org	R Org	Fund	Program
1	172523	AMC245404	8/29/2001	MAINTENANCE FEE \$100 (1993)	\$-900.00	AZ950	AZ950	245.H	199377
2	172523		8/29/2001	SUSPENSE (455)	\$900.00	AZ950	AZ950	455	000177
3	172523		8/29/2001	SUSPENSE (455)	\$-900.00	AZ950	AZ950	455	000177

*processed  
8/29/01*

<b>Refund Date</b>	08/29/2001		
<b>Remark1</b>	BLM REFUND/COURTNEY DAVIDSON 602-417-9562		
<b>Remark2</b>	FHFC ISSUED. REFUND AUTHORIZED		
<b>Last Name</b>		<b>Address1</b>	P.O. BOX 287
<b>First Name</b>		<b>Address2</b>	
<b>Middle Initial</b>		<b>City</b>	LA GRANDE
		<b>State</b>	OR
		<b>Zip4</b>	97850
<b>Company</b>	WORLD MINERAL INC.	<b>Country</b>	
<b>Login ID</b>	202		
<b>Entry Date</b>	08/29/2001		
<b>Total Amount</b>	\$4,500.00		

**Original Order Items**

Line	Order#	AuthNos	TransDate	Action	Amount	B Org	R Org	Fund	Program	Bill#	Pro
1	371192	AMC66077	08/09/2001	PURCHASE FEE (455)	\$4,500.00	AZ950	AZ950	455	000177		

**Order Items To Be Generated for Refund**

Line	Order#	AuthNos	TransDate	Action	Amount	B Org	R Org	Fund	Program	Bill#	Pro
1	371192	AMC66077	8/29/2001	PURCHASE FEE (455)	\$-4,500.00	AZ950	AZ950	455	000177		

<b>Authorized Date</b>	08/09/2001
<b>Instructions to Accounts</b>	FHFC ISSUED REFUND AUTHORIZED MH
<b>Login ID</b>	1440
<b>Entry Date</b>	08/09/2001
<b>Total Amount</b>	\$4,500.00

**United States Department of the Interior**  
**Bureau of Land Management**  
 BUSINESS & SUPPORT SVCS DIV  
 222 N CENTRAL AVE  
 PHOENIX, AZ 85004 -2203  
 Phone: (602) 417-9200

Receipt	
No:	352967

<b>Transaction #:</b> 371192					
<b>Date of Transaction:</b> 08/09/2001					
<b>CUSTOMER:</b>		WORLD MINERAL INC. P.O. BOX 287 LA GRANDE, OR 97850			
LINE #	QTY	COMMODITY / SUBJECT / ACTION / PRODUCT	REMARKS	UNIT PRICE	TOTAL
1	1.00	LOCATABLE MINERALS / PATENTS / PURCHASE FEE (455)		- n/a -	\$4,500.00
<b>TOTAL:</b>					<b>\$4,500.00</b>

PAYMENT INFORMATION			
1	AMOUNT:	\$4,500.00	POSTMARKED: N/A
	TYPE:	CASH	RECEIVED: 08/09/2001
	NAME:	WORLD MINERAL INC. P.O. BOX 287 LA GRANDE OR 97850	

REMARKS

CASE SERIAL NUMBER INFORMATION		
TRNS #	LINE #	CASES
371192	1	AMC66077/\$4500.00

This receipt was generated by the automated BLM Collections and Billings System and is a paper representation of a portion of the official electronic record contained therein.

<b>Authorized Date</b>	08/08/2001
<b>Instructions to Accounts</b>	FHFC ISSUED. REFUND AUTHORIZED. MH
<b>Login ID</b>	1440
<b>Entry Date</b>	08/08/2001
<b>Total Amount</b>	\$900.00

*\$ 900.<sup>00</sup>*

**United States Department of the Interior**  
**Bureau of Land Management**  
 BUSINESS & SUPPORT SVCS DIV  
 222 N CENTRAL AVE  
 PHOENIX, AZ 85004 -2203  
 Phone: (602) 417-9200

Receipt	
No:	159514

Transaction #: 172523  
 Date of Transaction: 07/28/2000

CUSTOMER: WORLD MINERALS INC  
 PO BOX 287  
 LAGRANDE, OR 97850

LINE #	QTY	COMMODITY / SUBJECT / ACTION / PRODUCT	REMARKS	UNIT PRICE	TOTAL
1	1	LOCATABLE MINERALS / MINING CLAIMS-ACCOUNTS/UNADJUDICATED / MINING CLAIM MONEY RECEIVED (455)	MAINT 2001 (169)	- n/a -	\$16,900.00
<b>TOTAL:</b>					<b>\$16,900.00</b>

PAYMENT INFORMATION			
1	AMOUNT:	\$16,900.00	POSTMARKED: N/A
	TYPE:	CHECK	RECEIVED: 07/28/2000
	CHECK NO:	65940	
	NAME:	WORLD MINERALS INC PO BOX 287 LAGRANDE OR 97850	

REMARKS

CASE SERIAL NUMBER INFORMATION		
TRNS #	LINE #	CASES
172523	1	AMC66077

This receipt was generated by the automated BLM Collections and Billings System and is a paper representation of a portion of the official electronic record contained therein.

62621

66076

233004

140248

UNITED STATES  
DEPARTMENT OF THE INTERIOR  
BUREAU OF LAND MANAGEMENT

POSTAGE AND FEES PAID  
U.S. DEPARTMENT OF THE INTERIOR  
INT 415

ARIZONA STATE OFFICE  
BOX 16563  
PHOENIX AZ 85011



Authorized Time for Forwarding  
has EXPIRED.

OFFICIAL BUSINESS  
PENALTY FOR PRIVATE USE \$300



NOTICE TO MINING CLAIMANTS  
EFFECTIVE JAN. 3, 1989, BLM REFUNDABLE SERVICE  
CHARGES WENT INTO EFFECT. CHARGES WILL  
APPLY TO EACH MINING CLAIM.  
SITE AS FOLLOWS: RECORDATION - \$5 PER CLAIM  
ANNUAL FILINGS (ASSESSMENT FIDAVIT OR NOTICES OF  
INTENTION TO HOLD) - \$5 PER CLAIM. AMENDMENTS TO  
RECORDED NOTICES OR CERTIFICATES OF LOCATION - \$5  
PER CLAIM. TRANSFERS OF INTEREST - \$5 PER CLAIM.

62621-62638v 140248v

66076-66086v

233004-233020v

TO: KORHUMEL INDUSTRIES  
~~SEARS TOWER #7130~~  
~~CHICAGO IL 60606~~

DSC 1260-34  
(Aug. 1982)

undeliverable address for claimant(s) shown above  
has been deleted from the record. No other address  
available. Affected claims are as shown.

8-16-89 lji



DEL TIERRA ENGINEERING & MINING CORP.

U.S. Mineral Surveys Mining Exploration

HARVEY W. SMITH, E.M. PRESIDENT


Registered Mining Engineer U. S. Mineral Surveyor  
4310 North Brown Avenue / Suite 5 Scottsdale, Arizona 85251  
Tel. 602 / 946-3996

ARIZONA STATE OFFICE  
September 30, 1981 BU. LAND MANAGEMENT

OCT 5 1981

7:45 A.M.  
PHOENIX, ARIZONA

Bureau of Land Management  
Department of the Interior  
2400 Valley Bank Center  
Phoenix, AZ 85073



Reproduction of the Old-time  
Mining - 91m -  
Lynn D. Hoffman - 1981

*updated 10-19-81*

Gentlemen:

Enclosed is one mining location notice with map attached and two second amended notices for the following lodes which have been recorded with the Pinal County Recorder:

- ROSEMARIE Fraction (original location) *HWS*
- ROSEMARIE No. 12 Exception (2nd amended)
- ROSEMARIE No. 8 Exception (2nd amended)

Also enclosed is my check in the amount of \$5.00 *HWS* representing filing fees for the original location. We would appreciate your recording these location notices and advising the serial number assigned to ROSEMARIE Fraction.

Sincerely,

*Harvey W. Smith*

Harvey W. Smith, E.M.  
President

HWS/hm  
Enclosures

**NOTICE!!**

**These documents have been scanned!**

**Do not place un-scanned documents beneath this notice!**

**Do not remove this notice from this file!**

GPO Jacket No. 560-102  
Print Order 61549  
Rise Business Services, LLC  
Job=AZ15 9/16/2019



Box Number= AZ15247



Claim Begin-End: AMC066076-AMC066086

**6 Location Notices-Amendments and Supporting Documents**



AZ15247-1

AMC066076-AMC068526

DOCKET 646 PAGE 937

DOCKET 646 PAGE 937

AMENDED

# Notice of Mining Location

## LODE CLAIM

### TO ALL WHOM IT MAY CONCERN:

This Mining Claim, the name of which is the High Point Mining Claim, situate on lands belonging to the United States of America, and in which there are valuable mineral deposits, was entered upon and located for the purpose of exploration and purchase by FPC Corporation, an Arizona Corporation

(Locator must insert either "a citizen of the United States" or "who has declared his intention of becoming a citizen of the United States.")

the undersigned, on the 5<sup>th</sup> day of Oct. Nov., 1971.  
 The length of this claim is 1412.27 feet,  
 and I claim 10 feet,  
 in a N. 81°18'30"W. direction and 1402.27 feet in a S. 81°18'30"E direction from the center of the discovery shaft, at which this notice is posted, lengthwise of the claim, together with (see desc below) feet in width of the surface grounds, on each side of the center of said claim. The general course of the lode deposit and premises is from the NW to the SE.

The claim is situated and located in the Pioneer Mining District, in Pinal County, in the State of Arizona, about 2 miles in a SW direction from Superior, Ariz.  
This claim is situated primarily in the NW 1/4, Sec 16, T.2S, R.12E, C. & SNM. From the NE Cor., the NW Cor. of Secs. 9 & 16 bears N. 3°57'45"W, 1944.05 ft. dist.

The surface boundaries of the claim are marked upon the ground as follows: Beginning at a 4"x4"x4' Post at the discovery cut

at a point in a N. 81°18'30"W. direction 10 feet from the discovery shaft (at which this notice is posted), being in the center of the West end line of said claim; thence N. 25°45'15"E, 119.68 feet to a 4"x4"x4' Post, being the NW corner of said claim; thence S. 86°46'55"E, 1461.68 feet to a 4"x4"x4' Post, being at the NE corner of said claim; thence S. 25°45'15"W, 265.38 feet to a 4"x4"x4' Post at the center of the East end of said claim; thence S. 25°45'15"W, 302 feet to a 4"x4"x4' Post being at the SE corner of said claim; thence N. 81°17'32"W, 1412.27 feet to a 4"x4"x4' Post at the SW corner of said claim; thence N. 25°45'15"E, 299.52 feet to the place of beginning.

All done under the provisions of the laws of the United States, and the State of Arizona. This is an amended Location Notice of the High Point Mining Claim, located by M.E. Talley, C.H. Wall, D.P. Walker & L.T. Reed on the 12<sup>th</sup> day of May, 1942, and recorded in Book 52 of Record of Mines, at page 312, in the office of the County Recorder of the aforesaid County of Pinal, to which reference is hereby made, and this amended Location Notice is made and posted to correct errors in the description in the said original Location Notice

Dated and posted on the grounds this 5<sup>th</sup> day of Oct. Nov., 1971.

The corners are additionally marked with a 3/4 in. diam. iron post, 12 ins. above ground, topped with a brass cap, 2 ins. diam.

FPC Corporation  
 By: J. P. K...

A MC 66076

RECEIVED  
B.L.M. AZ STATE OFFICE  
SEP 26 10 00 AM '79  
PHOENIX, ARIZONA

A MC 88018

*Book 52 of Mines page 312*

LOCATION NOTICE

LODE MINING CLAIM

This mining claim, the name of which is the High Point mining claim, was located by the undersigned M.E. Talley, O.H. Wall, D.P. Walker and L.T. Reed on the 12 day of May, 1942.

This claim is 1500 feet long and 600 feet wide, and the point of discovery is 10 ft. feet from the West Center end and 1490 feet from the East Center end of this claim.

The general course of this claim is from Westerly to Easterly.

This claim is situated and located in the Pioneer Mining District, in Pinal County, State of Arizona, about 2 mile\_ in a easterly South direction from Superior and about 1 mi in a easterly direction from Picket Post Mt.

Dated and posted on the ground the day and year first above written.

M.E. Talley    O.H. Wall  
D.P. Walker  
                  and  
L.T. Reed

Filed & recorded at request of L.T. Reed, May 14, A.D., 1942, at 2:15 p.m.

FEE NO: 91766

*Est. L. Bayless*  
County Recorder

COMPARED  
Read by *N.M.*  
Read to *am*

RECEIVED  
B.L.M. AZ STATE OFFICE  
SEP 26 10 00 AM '79  
PHOENIX, ARIZONA

27088 JM A  
A MC 88018

# Notice of Mining Location

## LODE CLAIM

TO ALL WHOM IT MAY CONCERN:

This Mining Claim, the name of which is the Forgotten Wedge  
Mining Claim, situate on lands belonging to the United States of America, and in which there are valuable mineral deposits, was entered upon and located for the purpose of exploration and purchase by a citizen of the United States

(Locator must insert either "a citizen of the United States," or "who has declared his intention to become a citizen of the United States.")  
the undersigned, on the seventh (7) day of February, 1964

The length of this claim is fifteen Hundred (1500) feet,  
and We claim (1300) Thirteen Hundred feet,  
in a Easternly direction, and (200) Two Hundred  
feet in a Westernly direction, from  
the center of the discovery shaft, at which this notice is posted, lengthwise of the claim, together with 52 Feet on west end & 10 Feet on East End feet in width of the surface grounds, on each side of the center of said claim. The general course of the lode deposit and premises is from the West  
to the East

The claim is situated and located in the Pioneer Mining District, in Pinal County, in the State of Arizona, about one mile  
in a South Western direction from Superior Airport  
The northwest corner is about 122 Feet due south of stone marker E 1/4 Cor. Sec. 8 E, W 1/4 Cor. Sec. 9, T. 25. R. 12 E.

The surface boundaries of the claim are marked upon the ground as follows: Beginning at discovery shaft go west 200 Ft.

at a point in a Western direction 200 Feet feet from the discovery shaft (at which this notice is posted), being in the center of the West end line of said claim; thence North 52 Feet feet to a monument, being the North West corner of said claim; thence East 1500 feet to a monument, being at the North East corner of said claim; thence South (10) Ten feet to a monument at the center of the East end of said claim; thence South (10) Ten feet to a monument being at the South East corner of said claim; thence West 1500 feet to a monument at the South West corner of said claim; thence North 52 feet to the place of beginning.

Dated and posted on the grounds this 7 day of February, 1964

witnessed by  
John Graham  
Lewis Williams  
Rayson Williams

RECEIVED  
B.L.M. AZ STATE OFFICE

SEP 26 10 00 AM '79

PHOENIX, ARIZONA



AMENDED  
Notice of Mining Location  
LODE CLAIM

(Original Notice  
recorded Docket 500,  
page 414)

TO ALL WHOM IT MAY CONCERN:

This Mining Claim, the name of which is the ROSEMARIE NO. 1 Exception Mining Claim, situate on land belonging to the United States of America, and in which there are valuable mineral deposits, was entered upon and located for the purpose of exploration and purchase by Charles A. Koons and Rosemarie G. Koons, Citizens of the United States of America

(Locator must insert either "A Citizen of the United States," or "Who has declared his intention to become a Citizen of the United States.")  
the undersigned, on the 25 day of May, 1967.

The length of this claim is 1500 feet and we claim 950 feet in a easterly direction and 550 feet in a westerly direction from the center of the discovery shaft, at which this notice is posted, lengthwise of the claim together with 185 feet in width of the surface grounds, on each side of the center of said claim. The general course of the lode deposit and premises is from the East to the West.

The claim is situated and located in the Pioneer Mining District, in Pinal county, in the State of Arizona, about two miles in a southwesterly direction from Post Office located at Superior, Arizona.

The surface boundaries of the claim are marked upon the ground as follows:

Beginning at Monument  
at a point in a Easterly direction 950 feet from the discovery shaft (at which this notice is posted), being in the center of the East end line of said claim; thence Northerly 185 feet to a Monument, being the Northeast corner of said claim; thence Westerly 1500 feet to a Monument being at the Northwest corner of said claim; thence Southerly 185 feet to a Monument at the center of the West end of this claim; thence Southerly 185 feet to a Monument, being at the Southwest corner of said claim; thence easterly 1500 feet to a Monument at the Southeast corner of said claim; thence Northerly 185 feet to the place of beginning.

Dated and posted on the ground this 25 day of May, 1967

Lewis Williams  
Lewis Williams, Agent and Attorney  
in Fact for Charles A. Koons and  
Rosemarie G. Koons Locator(s)

Witness

STATE OF ARIZONA }  
COUNTY OF PINAL } ss.

I hereby certify that the within instrument was filed and recorded at

request of Donald R. Xung Atty 342810

1016 Del Webb Bldg - 38007 Central

on MAY 26 1967 at

3:30 P.M. Docket 507 PAGE 86 Fee \$1.00

Page.....

Witness my hand and official seal the day and year aforesaid.

SOPHIE M. SMITH

County Recorder.

By Larrani Moore  
Deputy Recorder.

Indexed	Photostat Compared	Blotted
---------	--------------------	---------

Phoenix

A MC 66078

MAP FILED IN

A MC 66076

RECEIVED  
B.L.M. AZ STATE OFFICE  
SEP 26 10 00 AM '79  
PHOENIX, ARIZONA

A MC 8838

SEP 26 10 00 AM '79

Notice of Mining Location

LODE CLAIM

TO ALL WHOM IT MAY CONCERN:

This Mining Claim, the name of which is the Rosemarie No. 1 Mining Claim, situate on land belonging to the United States of America, and in which there are valuable mineral deposits, was entered upon and located for the purpose of exploration and purchase by Charles A. Koons and Rosemarie G. Koons, both citizens of the United States of America

(Locator must insert either "A Citizen of the United States," or "Who has declared his intention to become a Citizen of the United States.") the undersigned, on the 29 day of January, 1967

The length of this claim is 1500 feet and we claim 750 feet in a Easterly direction and 750 feet in a Westerly direction from the center of the discovery shaft, at which this notice is posted, lengthwise of the claim together with 160 feet in width of the surface grounds, on each side of the center of said claim. The general course of the lode deposit and premises is from the East to the West

The claim is situated and located in the Pioneer Mining District, in Pinal county in the State of Arizona, about two miles in a Southwesterly direction from the Post Office located at Superior, Arizona

The surface boundaries of the claim are marked upon the ground as follows: Beginning at Monument.

at a point in a Easterly direction 750 feet from the discovery shaft (at which this notice is posted), being in the center of the East

end line of said claim; thence Northerly 160 feet to a Monument, being the North East corner of said claim; thence Westerly 1500 feet to a Monument being at the Northwest corner of said claim; thence Southerly 160 feet to a Monument at the center of the West end of this claim; thence Southerly 160 feet to a Monument, being at the Southwest corner of said claim; thence Easterly 1500 feet to a Monument at the Southeast corner of said claim; thence Northerly 160 feet to the place of beginning.

Dated and posted on the ground this 29 day of January, 1967 Gerald L. Graham, agent and attorney in fact for Charles A. Koons and Rosemarie G. Koons

Witness Herald R. Shelton Locator(s)

STATE OF ARIZONA } ss. COUNTY OF Pinal

319138

Witness my hand and official seal the day and year aforesaid.

I hereby certify that the within instrument was filed and recorded at request of Evans & Kunz, attys

SOPHIE M. SMITH County Recorder. By Evelyn Jones Deputy Recorder.

1016 Del Webb Bldg, PH 82012

on APR 13 1967 at 8:00 M, Docket 500 PAGE 414 Fee \$1.00

Table with 3 columns: Indexed, Photostat Compared, Blotted

Page

A MC 66078

MAP FILED IN

A MC 66078

RECEIVED  
B.L.M. AZ STATE OFFICE

SEP 26 10 00 AM '79

PHOENIX, ARIZONA

V NC 08050

RECEIVED IN  
V NC 08050

AMENDED  
Notice of Mining Location  
LODE CLAIM

(Original Notice recorded Docket 500, page 419 )

TO ALL WHOM IT MAY CONCERN:

This Mining Claim, the name of which is the ROSEMARIE NO. 6 Exception Mining Claim, situate on land belonging to the United States of America, and in which there are valuable mineral deposits, was entered upon and located for the purpose of exploration and purchase by Charles A. Koons and Rosemarie G. Koons, Citizens of the United States of America

(Locator must insert either "A Citizen of the United States," or "Who has declared his intention to become a Citizen of the United States.")  
the undersigned, on the 25 day of May, 1967.

The length of this claim is 1500 feet and We claim 175 feet in a easterly direction and 1325 feet in a westerly direction from the center of the discovery shaft, at which this notice is posted, lengthwise of the claim together with 300 feet in width of the surface grounds, on each side of the center of said claim. The general course of the lode deposit and premises is from the East to the West

The claim is situated and located in the Pioneer Mining District, in Pinai county, in the State of Arizona, about two miles in a southwesterly direction from Post Office located at Superior, Arizona

The surface boundaries of the claim are marked upon the ground as follows:  
Beginning at Monument

at a point in a Easterly direction 175 feet from the discovery shaft (at which this notice is posted), being in the center of the east

end line of said claim; thence Northerly 300 feet to a Monument, being the Northeast corner of said claim; thence Westerly 1500 feet to a Monument being at the Northwest corner of said claim; thence Southerly 300 feet to a Monument at the center of the West end of this claim; thence Southerly 300 feet to a Monument, being at the Southwest corner of said claim; thence Easterly 1500 feet to a monument at the Southeast corner of said claim; thence Northerly 300 feet to the place of beginning.

Dated and posted on the ground this 25 day of May, 1967.

*Lewis Williams*  
Lewis Williams, Agent and Attorney  
in Fact for Charles A. Koons and  
Rosemarie G. Koons Locator(s)

Witness

STATE OF ARIZONA  
COUNTY OF Pinai

I hereby certify that the within instrument was filed and recorded at request of Donald B. King

Witness my hand and official seal the day and year aforesaid.

SOPHIE M. SMITH

County Recorder.

By Loraine Moore

Deputy Recorder.

on MAY 26 1967 at

312811

Fee \$1.00

3:30 P.M. Docket 507 PAGE 87

Page.....

Indexed	Photostat Compared	Blotted
---------	--------------------	---------

A MC 66079  
FILED IN 66076

RECEIVED  
B.L.M. AZ STATE OFFICE  
SEP 26 10 00 AM '79  
PHOENIX, ARIZONA

27000 011 A

27000 011 A

A MC 66079

### Notice of Mining Location

LODE CLAIM

TO ALL WHOM IT MAY CONCERN:

This Mining Claim, the name of which is the Rosemarie No. 6 Mining Claim, situate on land belonging to the United States of America, and in which there are valuable mineral deposits, was entered upon and located for the purpose of exploration and purchase by Charles A. Koons and Rosemarie G. Koons, both citizens of the United States of America

the undersigned, on the 29 day of January, 1967

The length of this claim is 1500 feet and we claim 750 feet in a Easterly direction and 750 feet in a Westerly direction from the center of the discovery shaft, at which this notice is posted, lengthwise of the claim together with 300 feet in width of the surface grounds, on each side of the center of said claim. The general course of the lode deposit and premises is from the East to the West

The claim is situated and located in the Pioneer Mining District, in Pinal county, in the State of Arizona, about two miles in a Southwesterly direction from the Post Office located at Superior, Arizona

The surface boundaries of the claim are marked upon the ground as follows: Beginning at Monument

at a point in a Easterly direction 750 feet from the discovery shaft (at which this notice is posted), being in the center of the East

end line of said claim; thence Northerly 300 feet to a Monument being the Northeast corner of said claim; thence Westerly 1500 feet to a Monument being at the Northwest corner of said claim; thence Southerly 300 feet to a Monument at the center of the West end of this claim; thence Southerly 300 feet to a Monument being at the Southwest corner of said claim; thence Easterly 1500 feet to a Monument at the Southeast corner of said claim; thence Northerly 300 feet to the place of beginning.

Dated and posted on the ground this 29 day of January, 19 67  
Gerald L. Graham, agent and attorney  
in fact for Charles A. Koons and  
Rosemarie G. Koons  
Witness Gerald L. Graham Locator(s)

STATE OF ARIZONA, Pinal COUNTY OF Pinal ss.

310413

I hereby certify that the within instrument was filed and recorded at request of Cross & Kunz

Witness my hand and official seal the day and year aforesaid.

SOPHIE M. SMITH

County Recorder.

By Emelyn Jones Deputy Recorder.

on APR 13 1967 at

8:00 a.m. Fee \$1.00  
SECRET 500 PAGE 419

Indexed	Photostat Compared	Blotted
---------	--------------------	---------

Page

MAP FILED A.M.C. 66076

RECEIVED  
B.L.M. AZ STATE OFFICE  
SEP 26 10 00 AM '79  
PHOENIX, ARIZONA



AMENDED  
Notice of Mining Location  
LODE CLAIM

(Original Notice recorded Docket 500, page 420 )

TO ALL WHOM IT MAY CONCERN:

This Mining Claim, the name of which is the ROSEMARIE NO. 7 Exception Mining Claim, situate on land belonging to the United States of America, and in which there are valuable mineral deposits, was entered upon and located for the purpose of exploration and purchase by Charles A. Koons and Rosemarie G. Koons, Citizens of the United States of America

the undersigned, on the 25 day of May, 19 67

The length of this claim is 1500 feet and we claim 700 feet in a Northerly direction and 800 feet in a Southerly direction from the center of the discovery shaft, at which this notice is posted, lengthwise of the claim together with 300 feet in width of the surface grounds, on each side of the center of said claim. The general course of the lode deposit and premises is from the North to the South

The claim is situated and located in the Pioneer Mining District, in Pinal county, in the State of Arizona, about two miles in a southwesterly direction from Post Office located at Superior, Arizona

The surface boundaries of the claim are marked upon the ground as follows:

Beginning at Monument  
at a point in a Northerly direction 700 feet from the discovery shaft (at which this notice is posted), being in the center of the North end line of said claim; thence Westerly 300 feet to a Monument, being the Northwest corner of said claim; thence Southerly 1 feet to a Monument being at the Southwest corner of said claim; thence easterly 300 feet to a Monument at the center of the South end of this claim; thence Easterly 300 feet to a Monument, being at the Southeast corner of said claim; thence Northerly 1500 feet to a Monument at the Northeast corner of said claim; thence Westerly 300 feet to the place of beginning.

Dated and posted on the ground this 25 day of May, 19 67

Lewis Williams, Agent and Attorney in Fact for Charles A. Koons and Rosemarie G. Koons Locator(s)

Witness

STATE OF ARIZONA, ss. COUNTY OF Pinal

I hereby certify that the within instrument was filed and recorded at request of Donald R. Kung

on MAY 26 1967 at

312812

Fee \$1.00

3:30 P. M. DOCKET 507 PAGE 88  
Page.....

Witness my hand and official seal the day and year aforesaid.

SOPHIE M. SMITH

County Recorder.

By Lonani Moore Deputy Recorder.

Indexed	Photostat Compared	Blotted
---------	--------------------	---------

A M L 66080

MAP FILED IN A M L 66076

RECEIVED  
B.L.M. AZ STATE OFFICE

SEP 26 10 00 AM '79

PHOENIX, ARIZONA

V NC 88090

V NC 88090

A MC 66080

### Notice of Mining Location

LODE CLAIM

TO ALL WHOM IT MAY CONCERN:

This Mining Claim, the name of which is the Rosemarie No. 7 Mining Claim, situate on land belonging to the United States of America, and in which there are valuable mineral deposits, was entered upon and located for the purpose of exploration and purchase by Charles A. Koons and Rosemarie G. Koons, both citizens of the United States of America

(Locator must insert either "A Citizen of the United States," or "Who has declared his intention to become a Citizen of the United States.") the undersigned, on the 29 day of January 1967

The length of this claim is 1500 feet and we claim 750 feet in a Northerly direction and 750 feet in a Southerly direction from the center of the discovery shaft, at which this notice is posted, lengthwise of the claim together with 300 feet in width of the surface grounds, on each side of the center of said claim. The general course of the lode deposit and premises is from the North to the South.

The claim is situated and located in the Pioneer Mining District, in Pinal county, in the State of Arizona, about two miles in a Southwesterly direction from the Post Office located at Superior, Arizona

The surface boundaries of the claim are marked upon the ground as follows: Beginning at Monument

at a point in a Northerly direction 750 feet from the discovery shaft (at which this notice is posted), being in the center of the North

end line of said claim; thence westerly 300 feet to a Monument, being the Northwest corner of said claim;

thence Southerly 1500 feet to a Monument being at the Southwest corner of said claim; thence Easterly 300 feet

to a Monument at the center of the South end of this claim; thence Easterly 300 feet to a Monument, being at the

Southeast corner of said claim; thence Northerly 1500 feet to a Monument at the Northeast corner of said claim;

thence Westerly 300 feet to the place of beginning.

Dated and posted on the ground this 29 day of January 19 67

Gerald L. Graham, agent and attorney in fact for Charles A. Koons and Rosemarie G. Koons Locator(s)

Witness

Galt L. Graham

STATE OF ARIZONA  
COUNTY OF Gual ss.

310111

Witness my hand and official seal the day and year aforesaid.

SOPHIE M. SMITH

County Recorder.

I hereby certify that the within instrument was filed and recorded at request of Koons & Kony

By

Cuebyn Jones  
Deputy Recorder.

on APR 13 1967 at

Fee \$1.00

8:00 M, Doc# 500 PAGE 420

Page

Indexed	Photostat Compared	Blotted
---------	--------------------	---------


MAP FILED IN MC 66076

08033

JW A

RECEIVED  
B.L.M. AZ STATE OFFICE  
SEP 26 10 00 AM '79  
PHOENIX, ARIZONA

V MC 80010



STATE OF ARIZONA, COUNTY OF PINAL (SS)  
I HEREBY CERTIFY THAT THE WITHIN INSTRUMENT WAS FILED FOR RECORD IN  
PINAL COUNTY, STATE OF ARIZONA. WITNESS MY HAND AND OFFICIAL SEAL.

NO: 687937 TIME: 1000 21SEP81 PAGES: 002 FEE \$003.00  
WILLIAM S. TRUMAN  
PINAL COUNTY RECORDER, BY *William S. Truman* DEPUTY  
1082-045

ACCLAIM FROM: KORHUMEL INDU TO: ROSEMARIE No. 8 ARIZONA STATE OFFICE  
CO. LAND MANAGEMENT

OCT 5 1981

7:45 A.M.  
PHOENIX, ARIZONA

SECOND AMENDED  
NOTICE OF MINING LOCATION  
LODE CLAIM

NOTICE IS HEREBY GIVEN that Korhumel Industries, Inc., hereby claims the land hereinafter described as a Lode Mining Claim, under and pursuant to the laws of the United States of America and the State of Arizona, and, in making such claim and for the purpose of establishing his right thereto, hereby certifies:

ROSEMARIE No. 8 Exception lode mining claim was located by Charles A. Koons and Rosemarie G. Koons on January 29, 1967, the Location Notice of which is recorded in Docket 500, Page 421 Pinal County Records, was amended by Charles A. Koons and Rosemarie G. Koons on May 25, 1967, which Amended Location Notice is recorded in Docket 507, Page 89, Pinal County Records. B.L.M. Serial # A MC 66081.

THAT THE NAME of this claim is ROSEMARIE No. 8 Exception.

THAT THE LOCATOR of this claim is the undersigned.

THAT THE EXTENT of this claim is as follows: From the point at which a copy of this Notice is posted, the point of discovery, thence, in length 315 feet in a westerly direction and 353 feet in an easterly direction, and in width 300 feet in a S.6°36'E. and 300 feet in a N.6°36'W. direction, comprising in all 668 feet in length and 600 feet in width. The general course of the claim is East to West.

THAT THE CLAIM is located in the SW quarter section, section 9, Township 2 S., Range 12 E., in the Pioneer Mining District, in Pinal County in the State of Arizona, and is more particularly described as follows:

BEGINNING AT the N.W. cor. monument where a copy of this notice is also posted, a 2" x 2" x 4'6" post, which is located South, 147 ft. and East, 868 ft. from the 1/4 sec. cor. of Sections 8 and 9, Township 2 S., Range 12 E., G. & S.R.M.

- Thence N.85°33'53"E. 668 ft. to the N.E. cor., a 2" x 2" x 4'6" post;
- thence S.6°35'47"E. 300 ft. to the E. end center, a 2" x 2" x 4'6" post;
- thence S.6°35'47"E. 300 ft. to the S.E. cor., a 2" x 2" x 4'6" post;
- thence S.85°33'53"W. 668 ft. to the S.W. cor., a 2" x 2" x 4'6" post;
- thence N.6°35'47"W. 300 ft. to the W. end center, a 2" x 2" x 4'6" post;
- thence N.6°35'47"W. 300 ft. to the N.W. cor., the point of beginning.

The purpose of this second amended notice is to more definitely describe the locality and boundaries of the claim, and to correct any irregularities, errors or defects which may have existed or may exist in the original location or the record thereof, and is made without waiving any rights acquired under and by virtue of the original location.

DATED and posted on the ground this 10 day of September, 1981.

By: *William S. Truman*

Locator: Korhumel Industries, Inc.  
Sears Tower, Suite 7130  
Chicago, IL 60606

AMENDED

(Original Notice recorded Docket 500, page 421)

Notice of Mining Location  
LODE CLAIM

TO ALL WHOM IT MAY CONCERN:

This Mining Claim, the name of which is the ROSEMARIE NO. 8 Exception Mining Claim, situate on land belonging to the United States of America, and in which there are valuable mineral deposits, was entered upon and located for the purpose of exploration and purchase by Charles A. Koons and Rosemarie G. Koons, Citizens of the United States of America

(Locator must insert either "A Citizen of the United States," or "Who has declared his intention to become a Citizen of the United States.")  
the undersigned, on the 25 day of May, 1967.

The length of this claim is 630 feet and we claim 315 feet in a Northerly direction and 315 feet in a Southerly direction from the center of the discovery shaft, at which this notice is posted, lengthwise of the claim together with 800 feet at North end and 400 feet at south end feet in width of the surface grounds, on each side of the center of said claim. The general course of the lode deposit and premises is from the North to the South

The claim is situated and located in the Pioneer Mining District, in Pinal county, in the State of Arizona, about two miles in a southwesterly direction from Post Office located at Superior, Arizona

The surface boundaries of the claim are marked upon the ground as follows:  
Beginning at Monument

at a point in a Northerly direction 315 feet from the discovery shaft (at which this notice is posted), being in the center of the North

end line of said claim; thence Westerly 300 feet to a Monument being the Northwest corner of said claim;

thence Southerly 630 feet to a Monument being at the Southwest corner of said claim; thence Easterly 200 feet

to a Monument at the center of the South end of this claim; thence Southeast feet to a Monument being at the

to a Monument corner of said claim; thence Northerly 630 feet thence Westerly 300 feet to the place of beginning.

Dated and posted on the ground this 25 day of May, 1967

*Lewis Williams*  
Lewis Williams, Agent and Attorney in Fact for Charles A. Koons and Rosemarie G. Koons Locator(s)

Witness

Witness my hand and official seal the day and year aforesaid.

SOPHIE M. SMITH  
County Recorder.

By Laraine Moore  
Deputy Recorder.

STATE OF ARIZONA  
COUNTY OF Pinal

I hereby certify that the within instrument was filed and recorded at request of Donald R. Kung 342813

on MAY 26 1967 at Fee \$1.00

Page 3:30P M. Docket 507 PAGE 89

Indexed	Photostat Compared	Blotted

RECEIVED  
B.L.H. AZ STATE OFFICE

SEP 26 10 00 AM '79

PHOENIX, ARIZONA

19088 ON A

### Notice of Mining Location

LODE CLAIM

TO ALL WHOM IT MAY CONCERN:

This Mining Claim, the name of which is the Rosemarie No. 3 Mining Claim, situate on land belonging to the United States of America, and in which there are valuable mineral deposits, was entered upon and located for the purpose of exploration and purchase by Charles A. Koons and Rosemarie G. Koons, both citizens of the United States of America

(Locator must insert either "A Citizen of the United States," or "Who has declared his intention to become a Citizen of the United States.") the undersigned, on the 29 day of January, 1967

The length of this claim is 600 feet and we claim 300 feet in a Northerly direction and 300 feet in a Southerly direction from the center of the discovery shaft, at which this notice is posted, lengthwise of the claim together with 250 feet in width of the surface grounds, on each side of the center of said claim. The general course of the lode deposit and premises is from the North to the South

The claim is situated and located in the Pioneer Mining District, in Pinal county, in the State of Arizona, about two miles in a Southwesterly direction from the Post Office located at Superior, Arizona

The surface boundaries of the claim are marked upon the ground as follows:

beginning at Monument at a point in a Northerly direction 300 feet from the discovery shaft (at which this notice is posted), being in the center of the North end line of said claim; thence Westerly 300 feet to a Monument being the Northwest corner of said claim; thence Southerly 600 feet to a Monument being at the Southwest corner of said claim; thence Easterly 200 feet to a Monument at the center of the South end of this claim; thence Easterly 200 feet to a Monument being at the southeast corner of said claim; thence Northerly 500 feet to a Monument at the Northeast corner of said claim; thence Westerly 300 feet to the place of beginning.

Dated and posted on the ground this 29 day of January, 19 67

Gerald L. Graham, agent and attorney in fact for Charles A. Koons and Rosemarie G. Koons Locator(s)

Witness

Gerald L. Graham

STATE OF ARIZONA  
COUNTY OF Pinal

310415

Witness my hand and official seal the day and year aforesaid.

I hereby certify that the within instrument was filed and recorded at request of Koons & Koons

SOPHIE M. SMITH  
County Recorder.

By Evelyn Jones  
Deputy Recorder.

on APR 13 1967 at 8:00 a.m. Docket # 500 PAGE 421 Fee \$1.00

Indexed	Photostat Compared	Blotted

Page

MAP FILED IN MC 66076



10030

JUL A

RECEIVED  
B.L.M. AZ STATE OFFICE  
SEP 26 10 00 AM '79.  
PHOENIX, ARIZONA

RECEIVED  
B.L.M. AZ STATE OFFICE  
SEP 26 10 00 AM '79.  
PHOENIX, ARIZONA

AMENDED  
Notice of Mining Location  
LODE CLAIM

(Original Notice recorded Docket 500, page 422)

A M C  
66082

TO ALL WHOM IT MAY CONCERN:

This Mining Claim, the name of which is the ROSEMARIE NO. 9 Exception Mining Claim, situate on land belonging to the United States of America, and in which there are valuable mineral deposits, was entered upon and located for the purpose of exploration and purchase by Charles A. Koons and Rosemarie G. Koons, Citizens of the United States of America

(Locator must insert either "A Citizen of the United States," or "Who has declared his intention to become a Citizen of the United States.")  
the undersigned, on the 25 day of May, 1967.

The length of this claim is 1500 feet and we claim 790 feet in a Easterly direction and 710 feet in a Westerly direction from the center of the discovery shaft, at which this notice is posted, lengthwise of the claim together with 300 feet in width of the surface grounds, on each side of the center of said claim. The general course of the lode deposit and premises is from the East to the West.

The claim is situated and located in the Pioneer Mining District, in Pinal county, in the State of Arizona, about two miles in a southwesterly direction from Post Office located at Superior, Arizona.

The surface boundaries of the claim are marked upon the ground as follows:  
Beginning at Monument  
at a point in a Easterly direction 790 feet from the discovery shaft (at which this notice is posted), being in the center of the East end line of said claim; thence Northerly 300 feet to a Monument, being the Northeast corner of said claim; thence Westerly 1500 feet to a Monument being at the Northwest corner of said claim; thence Southerly 300 feet to a Monument at the center of the West end of this claim; thence Southerly 300 feet to a Monument being at the Southwest corner of said claim; thence Easterly 1500 feet to a Monument at the Southeast corner of said claim; thence Northerly 300 feet to the place of beginning.

Dated and posted on the ground this 25 day of May, 1967  
Lewis Williams  
Lewis Williams, Agent and Attorney  
in Fact for Charles A. Koons and  
Rosemarie G. Koons Locator(s)

STATE OF ARIZONA }  
COUNTY OF Pinal } ss.  
I hereby certify that the within instrument was filed and recorded at request of Donald R. Kung

342814

Witness my hand and official seal the day and year aforesaid.

SOPHIE M. SMITH  
County Recorder.

By Lorranie Moore  
Deputy Recorder.

on MAY 26 1967 at 3:30 P.M.  
Docket 507 PAGE 90 Fee \$1.00  
Page.....

Indexed	Photostat Compared	Blotted
---------	--------------------	---------

V NC 8008

RECEIVED  
B.L.M. AZ STATE OFFICE  
SEP 26 10 00 AM '79  
PHOENIX, ARIZONA

W

### Notice of Mining Location LODE CLAIM

TO ALL WHOM IT MAY CONCERN:

This Mining Claim, the name of which is the Rosemarie No. 9 Mining Claim, situate on land belonging to the United States of America, and in which there are valuable mineral deposits, was entered upon and located for the purpose of exploration and purchase by Charles A. Koons and Rosemarie G. Koons, both citizens of the United States of America

(Locator must insert either "A Citizen of the United States," or "Who has declared his intention to become a Citizen of the United States.") the undersigned, on the 30 day of January, 1967

The length of this claim is 1500 feet and 1/4 c claim 750 feet in a Easterly direction and 750 feet in a Westerly direction from the center of the discovery shaft, at which this notice is posted, lengthwise of the claim together with 300 feet in width of the surface grounds, on each side of the center of said claim. The general course of the lode deposit and premises is from the East to the West

The claim is situated and located in the Pioneer Mining District, in Pinal county, in the State of Arizona, about two miles in a Southwesterly direction from the Post Office located at Superior, Arizona

The surface boundaries of the claim are marked upon the ground as follows: Beginning at Monument

at a point in a Easterly direction 750 feet from the discovery shaft (at which this notice is posted), being in the center of the East

end line of said claim; thence Northerly 300 feet to a Monument being the Northeast corner of said claim;

thence Westerly 1500 feet to a Monument being at the Northwest corner of said claim; thence Southerly 300 feet

to a Monument at the center of the West end of this claim; thence Southerly 300 feet to a Monument being at the Southwest corner of said claim; thence Easterly 1500 feet

to a Monument at the southeast corner of said claim; thence Northerly 300 feet to the place of beginning.

Dated and posted on the ground this 30 day of January, 19 67

Gerald L. Graham, agent and attorney in fact for Charles A. Koons and Rosemarie G. Koons

Witness

Edward L. Graham Locator(s)

STATE OF ARIZONA  
COUNTY OF Pinal ss.

310-116

Witness my hand and official seal the day and year aforesaid.

I hereby certify that the within instrument was filed and recorded at request of Koons & Kung

SPRING M. SWAN  
County Recorder.

By

Evelyn Jones  
Deputy Recorder.

APR 13 1967

on ..... at

8:00 a M, Docket 500 PAGE 422 Fee \$1.00

Page.....

Indexed	Photostat Compared	Blotted

MAP FILED IN A MC 66076

58080

JM A

RECEIVED  
B.L.M. AZ STATE OFFICE

SEP 26 10 00 AM '79

PHOENIX, ARIZONA

SEP 26 10 00 AM '79

AMENDED  
Notice of Mining Location  
LODE CLAIM

(Original Notice  
recorded Docket 500,  
page 423 )

TO ALL WHOM IT MAY CONCERN:

This Mining Claim, the name of which is the ROSEMARIE NO. 10 Exception Mining Claim, situate on land belonging to the United States of America, and in which there are valuable mineral deposits, was entered upon and located for the purpose of exploration and purchase by Charles A. Koons and Rosemarie G. Koons, Citizens of the United States of America

(Locator must insert either "A Citizen of the United States," or "Who has declared his intention to become a Citizen of the United States.")

the undersigned, on the 25 day of May, 1967.

The length of this claim is 1500 feet and We claim 1497 feet in a Easterly direction and 3 feet in a Westerly direction from

the center of the discovery shaft, at which this notice is posted, lengthwise of the claim together with 300 feet in width of the surface grounds, on each side of the center of said claim. The general course of the lode deposit and premises is from the East to the West

The claim is situated and located in the Pioneer Mining District, in Pinal county, in the State of Arizona, about two miles in a southwesterly direction from Post Office located at Superior, Arizona

The surface boundaries of the claim are marked upon the ground as follows:  
Beginning at A point 60 feet North of Discovery Shaft, thence to  
at a point in a Easterly direction 1497 feet from  
the discovery shaft (at which this notice is posted), being in the center of the East

end line of said claim; thence Northerly 300 feet to a Monument  
Northeast corner of said claim;  
thence Westerly 1500 feet to a Monument being at the  
Northwest corner of said claim; thence Southerly 300 feet  
to a Monument at the center of the West end of this claim;  
thence Southerly 300 feet to a Monument being at the  
Southwest corner of said claim; thence Easterly 1500 feet  
to a Monument at the Southeast corner of said claim;  
thence Northerly 300 feet to the place of beginning.

Dated and posted on the ground this 25 day of May, 1967.

Lewis Williams  
Lewis Williams, Agent and Attorney  
in Fact for Charles A. Koons and  
Rosemarie G. Koons Locator(s)

Witness

STATE OF ARIZONA  
COUNTY OF Pinal ss.

I hereby certify that the within instrument was filed and recorded at request of Donald R. King

342815

Witness my hand and official seal the day and year aforesaid.

SOPHIE M. SMITH  
County Recorder.

By Lorraine M...  
Deputy Recorder.

on MAY 26 1967 at

3:30 P. M. Docket: 507 PAGE 91

Fee \$1.00

Indexed	Photostat Compared	Blotted

Page

66083

FILED IN

66076

RECEIVED  
B.L.M. AZ STATE OFFICE

SEP 26 10 00 AM '79

PHOENIX, ARIZONA

88000 0M A

88000 0M A

### Notice of Mining Location

#### LODE CLAIM

TO ALL WHOM IT MAY CONCERN:

This Mining Claim, the name of which is the Rosemarie No. 10 Mining Claim, situate on land belonging to the United States of America, and in which there are valuable mineral deposits, was entered upon and located for the purpose of exploration and purchase by Charles A. Koons and Rosemarie G. Koons, both citizens of the United States of America

the undersigned, on the 30 day of January, 1967

The length of this claim is 1500 feet and 1/4 claim 750 feet in a Easterly direction and 750 feet in a Westerly direction from the center of the discovery shaft, at which this notice is posted, lengthwise of the claim together with 300 feet in width of the surface grounds, on each side of the center of said claim. The general course of the lode deposit and premises is from the East to the West

The claim is situated and located in the Pioneer Mining District, in Pinal county, in the State of Arizona, about two miles in a Southwesterly direction from the Post Office located at Superior, Arizona

The surface boundaries of the claim are marked upon the ground as follows: Beginning at Monument

at a point in a Easterly direction 750 feet from the discovery shaft (at which this notice is posted), being in the center of the East

end line of said claim; thence Northerly 300 feet to a Monument, being the Northwest corner of said claim;

thence Westerly 1500 feet to a Monument being at the Northwest corner of said claim; thence Southerly 300 feet to a Monument at the center of the West end of this claim;

thence Southerly 300 feet to a Monument being at the Southwest corner of said claim; thence Easterly 1500 feet to a Monument at the South east corner of said claim;

thence Northerly 300 feet to the place of beginning.

Dated and posted on the ground this 30 day of January, 19 67

Gerald L. Graham, agent and attorney in fact for Charles A. Koons and Rosemarie G. Koons

Witness [Signature] Locator(s)

STATE OF ARIZONA  
COUNTY OF Pinal ss. 310117

Witness my hand and official seal the day and year aforesaid.

I hereby certify that the within instrument was filed and recorded at request of [Signature]

SOPHIE M. SMITH  
County Recorder.  
By [Signature]  
Deputy Recorder.

on APR 13 1967 at 8:00 M. Docket 500 PAGE 423 Fee \$1.00

Indexed	Photostat Compared	Blotted

Page .....

MAP FILED AINMC 66076




88088

011 A

RECEIVED  
B.L.M. AZ STATE OFFICE  
SEP 26 10 00 AM '79  
PHOENIX, ARIZONA

8 113 011 A



STATE OF ARIZONA, COUNTY OF PINAL (SS)  
I HEREBY CERTIFY THAT THE WITHIN INSTRUMENT WAS FILED FOR RECORD IN  
PINAL COUNTY, STATE OF ARIZONA. WITNESS MY HAND AND OFFICIAL SEAL.

NO: 687938 TIME: 1000 21SEP81 PAGES: 002 FEE \$003.00

WILLIAM S. TRUMAN  
PINAL COUNTY RECORDER, BY *William S. Truman*

1082-047  
DEPUTY  
ARIZONA STATE OFFICE  
BU. LAND MANAGEMENT

ACCLAIM FROM: KORHUMEL INDU TO: ROSEMARIE 12

OCT 5 1981

SECOND AMENDED  
NOTICE OF MINING LOCATION  
LODE CLAIM

7:45 A.M.  
PHOENIX, ARIZONA

NOTICE IS HEREBY GIVEN that Korhumel Industries, Inc., hereby claims the land hereinafter described as a Lode Mining Claim, under and pursuant to the laws of the United States of America and the State of Arizona, and, in making such claim and for the purpose of establishing his right thereto, hereby certifies:

ROSEMARIE No. 12 Exception lode mining claim was located by Charles A. Koons and Rosemarie G. Koons on January 30, 1967, the Location Notice of which is recorded in Docket 500, Page 425 Pinal County Records, was amended by Charles A. Koons and Rosemarie G. Koons on May 25, 1967, which Amended Location Notice is recorded in Docket 507, Page 92, Pinal County Records. B.L.M. Serial # A MC 66084.

THAT THE NAME of this claim is ROSEMARIE No. 12 Exception.

THAT THE LOCATOR of this claim is the undersigned.

THAT THE EXTENT of this claim is as follows: From the point at which a copy of this Notice is posted, the point of discovery, thence, in length 600 feet in a N.89°59'10"W. direction and 900 feet in a S.89°59'10"E. direction, and in width 300 feet in a South and 300 feet in a North direction, comprising in all 1,500 feet in length and 600 feet in width. The general course of the claim is East to West.

THAT THE CLAIM is located in NE & NW quarter sections, section 9, Township 2 S., Range 12 E., in the Pioneer Mining District, in Pinal County in the State of Arizona, and is more particularly described as follows:

BEGINNING AT the N.E. cor. monument where a copy of this notice is also posted, a 2" x 2" x 4'6" post, which is located South, 1,901 ft. and East, 3,718 ft. from the N.E. cor. of Section 8, Township 2 S., Range 12 E., G. & S.R.M.

Thence South 300 ft. to the E. end center, a 2" x 2" x 4'6" post;  
thence South 300 ft. to the S.E. cor., a 2" x 2" x 4'6" post;  
thence N.89°59'10"W. 1,500 ft. to the S.W. cor., a 2" x 2" x 4'6" post;  
thence North 300 ft. to the W. end center, a 2" x 2" x 4'6" post;  
thence North 300 ft. to the N.W. cor., a 2" x 2" x 4'6" post;  
thence S.89°59'10"E. 1,500 ft. to the N.E. cor., the point of beginning.

The purpose of this second amended notice is to more definitely describe the locality and boundaries of the claim, and to correct any irregularities, errors or defects which may have existed or may exist in the original location or the record thereof, and is made without waiving any rights acquired under and by virtue of the original location.

DATED and posted on the ground this 10 day of September, 1981.

By: *William S. Truman*

Locator: Korhumel Industries, Inc.  
Sears Tower, Suite 7130  
Chicago, IL 60606

AMENDED  
Notice of Mining Location  
LODE CLAIM

(Original Notice  
recorded Docket 500,  
page 425 )

TO ALL WHOM IT MAY CONCERN:

This Mining Claim, the name of which is the ROSEMARIE NO. 12 Exception  
Mining Claim, situate on land belonging to the United States of America, and in which there are val-  
uable mineral deposits, was entered upon and located for the purpose of exploration and purchase by  
Charles A. Koons and Rosemarie G. Koons, Citizens of the United  
States of America

(Locator must insert either "A Citizen of the United States," or "Who has declared his intention to become a Citizen of the United States.")  
the undersigned, on the 25 day of May, 1967,  
1500 feet and we claim 1430 feet in  
a easterly direction and 70 feet in a westerly direction from  
the center of the discovery shaft, at which this notice is posted, lengthwise of the claim together  
with 300 feet in width of the surface grounds, on each side of the center of said  
claim. The general course of the lode deposit and premises is from the East  
to the West

The claim is situated and located in the Pioneer Mining District, in  
Pinal county, in the State of Arizona, about two miles  
in a southwesterly direction from Post Office  
located at Superior, Arizona

The surface boundaries of the claim are marked upon the ground as follows:  
Beginning at a point 360 feet south of discovery shaft,  
thence to  
Easterly 1430 feet from  
the discovery shaft (at which this notice is posted), being in the center of the East  
end line of said claim; thence Northerly 300 feet to a Monument  
Northeast corner of said claim;  
thence westerly 1500 feet to a monument being at the  
Northwest corner of said claim; thence southerly 300 feet  
to a Monument at the center of the West end of this claim;  
thence Southerly 300 feet to a Monument being at the  
southwest corner of said claim; thence easterly 1500 feet  
to a Monument at the Southeast corner of said claim;  
thence Northerly 300 feet to the place of beginning.

Dated and posted on the ground this 25 day of May, 1967.  
Lewis Williams  
Lewis Williams, Agent and Attorney  
in Fact for Charles A. Koons and  
Rosemarie G. Koons Locator(s)

STATE OF ARIZONA  
COUNTY OF Pinal ss.

I hereby certify that the within in-  
strument was filed and recorded at  
request of Donald R. King 342816

Witness my hand and official seal  
the day and year aforesaid.

SOPHIE M. SMITH  
County Recorder.  
By Lorraine Moore  
Deputy Recorder.

on MAY 26 1967 at  
3:30 P. M. Docket 507 PAGE 92 Fee \$1.00  
Page.....

Indexed	Photostat Compared	Blotted
---------	-----------------------	---------

RECEIVED  
B.L.M. AZ STATE OFFICE  
SEP 26 10 00 AM '79  
PHOENIX, ARIZONA

V MC 0008

Notice of Mining Location  
LODE CLAIM

TO ALL WHOM IT MAY CONCERN:

This Mining Claim, the name of which is the Rosemarie No. 12  
Mining Claim, situate on land belonging to the United States of America, and in which there are valuable mineral deposits, was entered upon and located for the purpose of exploration and purchase by Charles A. Koons and Rosemarie G. Koons, both citizens  
of the United States of America

(Locator must insert either "A Citizen of the United States," or "Who has declared his intention to become a Citizen of the United States.")  
the undersigned, on the 3 day of January, 1967

The length of this claim is 1500 feet and we claim 750 feet in a Easterly direction and 750 feet in a Westerly direction from the center of the discovery shaft, at which this notice is posted, lengthwise of the claim together with 300 feet in width of the surface grounds, on each side of the center of said claim. The general course of the lode deposit and premises is from the East to the West

The claim is situated and located in the Pioneer Mining District, in Pinal county, in the State of Arizona, about two miles in a Southwesterly direction from the Post Office located at Superior, Arizona

The surface boundaries of the claim are marked upon the ground as follows:  
Beginning at Monument

at a point in a Easterly direction 750 feet from the discovery shaft (at which this notice is posted), being in the center of the East

end line of said claim; thence Northerly 300 feet to a Monument being the North East corner of said claim; thence Westerly 1500 feet to a Monument being at the North West corner of said claim; thence Southerly 300 feet to a Monument at the center of the West end of this claim; thence Southerly 300 feet to a Monument being at the South West corner of said claim; thence Easterly 1500 feet to a Monument at the Southeast corner of said claim; thence Northerly 300 feet to the place of beginning.

Dated and posted on the ground this 30 day of January, 19 67  
Gerald L. Graham, agent and attorney  
in fact for Charles A. Koons and  
Rosemarie G. Koons Locator(s)  
Witness Gerald L. Graham

STATE OF ARIZONA  
COUNTY OF Pinal ss. 310419

I hereby certify that the within instrument was filed and recorded at request of Cross & King

Witness my hand and official seal the day and year aforesaid.

SOPHIE M. SMITH  
County Recorder.  
By Evelyn Jones  
Deputy Recorder.

on APR 13 1967 at 8:00 a.m.  
M. Docket # 500 PAGE 425 Fee \$1.00

Indexed	Photostat Compared	Blotted
---------	--------------------	---------

MAP FILED IN  
A MC 66076

18000 ON A

RECEIVED  
B.L.M. AZ STATE OFFICE  
SEP 26 10 00 AM '79  
PHOENIX, ARIZONA

18000 ON A

AMENDED  
Notice of Mining Location  
LODE CLAIM

(Original Notice  
recorded Docket 500,  
page 426 )

TO ALL WHOM IT MAY CONCERN:

This Mining Claim, the name of which is the ROSEMARIE NO. 13 Exception Mining Claim, situate on land belonging to the United States of America, and in which there are valuable mineral deposits, was entered upon and located for the purpose of exploration and purchase by Charles A. Koons and Rosemarie G. Koons, Citizens of the United States of America

(Locator must insert either "A Citizen of the United States," or "Who has declared his intention to become a Citizen of the United States.")

the undersigned, on the 25 day of May, 19 67.

The length of this claim is 1500 feet and we claim 950 feet in a easterly direction and 550 feet in a westerly direction from the center of the discovery shaft, at which this notice is posted, lengthwise of the claim together with 300 feet in width of the surface grounds, on each side of the center of said claim. The general course of the lode deposit and premises is from the East to the West.

The claim is situated and located in the Pioneer Mining District, in Pinal county, in the State of Arizona, about two miles in a southwesterly direction from Post Office located at Superior, Arizona.

The surface boundaries of the claim are marked upon the ground as follows:

Beginning at Monument  
at a point in a Easterly direction 950 feet from the discovery shaft (at which this notice is posted), being in the center of the East end line of said claim; thence Northerly 300 feet to a Monument corner of said claim; being the Northeast corner of said claim; thence westerly 1500 feet to a Monument being at the Northwest corner of said claim; thence Southerly 300 feet to a monument at the center of the West end of this claim; thence southerly 300 feet to a Monument being at the Southwest corner of said claim; thence easterly 1500 feet to a Monument at the southeast corner of said claim; thence northerly 300 feet to the place of beginning.

Dated and posted on the ground this 25 day of May, 19 67.

*Lewis Williams*  
Lewis Williams, Agent and Attorney  
in Fact for Charles A. Koons and  
Rosemarie G. Koons Locator(s)

Witness

STATE OF ARIZONA  
COUNTY OF Pinal ss.

I hereby certify that the within instrument was filed and recorded at request of Donald R. Hung

342817

Witness my hand and official seal the day and year aforesaid.

SOPHIE M. SMITH  
County Recorder.

By Larraine Mason  
Deputy Recorder.

on MAY 26 1967 at

Fee \$1.00

3:30 P. M. Docket 507 PAGE 93

Page

Indexed	Photostat Compared	Blotted
---------	--------------------	---------

RECEIVED  
B.L.M. AZ STATE OFFICE

SEP 26 10 00 AM '79

PHOENIX, ARIZONA

V NC 22082



A MC 66085

Notice of Mining Location  
LODE CLAIM

TO ALL WHOM IT MAY CONCERN:

This Mining Claim, the name of which is the Rosemarie No. 13  
Mining Claim, situate on land belonging to the United States of America, and in which there are valuable mineral deposits, was entered upon and located for the purpose of exploration and purchase by Charles A. Koons and Rosemarie G. Koons, both citizens  
of the United States of America

(Locator must insert either "A Citizen of the United States," or "Who has declared his intention to become a Citizen of the United States.")  
the undersigned, on the 30 day of January, 1967

The length of this claim is 1500 feet and We claim 750 feet in a Easterly direction and 750 feet in a Westerly direction from the center of the discovery shaft, at which this notice is posted, lengthwise of the claim together with 300 feet in width of the surface grounds, on each side of the center of said claim. The general course of the lode deposit and premises is from the East to the West

The claim is situated and located in the Pioneer Mining District, in Pinal county, in the State of Arizona, about two miles in a Southwesterly direction from the Post Office located at Superior, Arizona

The surface boundaries of the claim are marked upon the ground as follows:  
Beginning at Monument

at a point in a Easterly direction 750 feet from the discovery shaft (at which this notice is posted), being in the center of the East

end line of said claim; thence Northerly 300 feet to a Monument, being the Northeast corner of said claim; thence Westerly 1500 feet to a Monument being at the Northwest corner of said claim; thence Southerly 300 feet to a Monument at the center of the West end of this claim; thence Southerly 300 feet to a Monument, being at the Southwest corner of said claim; thence Easterly 1500 feet to a Monument at the Southeast corner of said claim; thence Northerly 300 feet to the place of beginning.

Dated and posted on the ground this 30 day of January, 19 67  
Gerald L. Graham, agent and attorney in fact for Charles A. Koons and Rosemarie G. Koons Locator(s)  
Witness Gerald L. Graham

STATE OF ARIZONA  
COUNTY OF Pinal ss.

I hereby certify that the within instrument was filed and recorded at request of Evans & Kury

on APR 13 1967 at 8:00 a M, Docket 500 PAGE 426 Fee \$1.00

Page.....

Witness my hand and official seal the day and year aforesaid.

SOPHIE M. SMITH  
County Recorder.  
By Guelby Jones  
Deputy Recorder.

Indexed	Photostat Compared	Botting
---------	--------------------	---------

MAP FILED IN  
A MC  
66076

29000 3M A

RECEIVED  
B.L.M. AZ STATE OFFICE

SEP 26 10 00 AM '79

PHOENIX, ARIZONA

A JIC 20010

AMENDED  
Notice of Mining Location  
LODE CLAIM

(Original Notice recorded Docket 500, page 427)

TO ALL WHOM IT MAY CONCERN:

This Mining Claim, the name of which is the ROSEMARIE NO. 14 Exception Mining Claim, situate on land belonging to the United States of America, and in which there are valuable mineral deposits, was entered upon and located for the purpose of exploration and purchase by Charles A. Koons and Rosemarie G. Koons, Citizens of the United States of America

(Locator must insert either "A Citizen of the United States," or "Who has declared his intention to become a Citizen of the United States.")  
the undersigned, on the 25 day of May, 1967.

The length of this claim is 1500 feet and we claim 705 feet in a easterly direction and 795 feet in a Westerly direction from the center of the discovery shaft, at which this notice is posted, lengthwise of the claim together with 300 feet in width of the surface grounds, on each side of the center of said claim. The general course of the lode deposit and premises is from the East to the West

The claim is situated and located in the Pioneer Mining District, in Pinal county, in the State of Arizona, about two miles in a southwesterly direction from Post Office located at Superior, Arizona

The surface boundaries of the claim are marked upon the ground as follows:  
Beginning at a point 100 feet south of discovery shaft,  
thence to  
at a point in a Easterly direction 705 feet from East  
the discovery shaft (at which this notice is posted), being in the center of the  
end line of said claim; thence Northerly 300 feet to a Monument  
being the Northeast corner of said claim;  
thence Westerly 1500 feet to a Monument being at the northwest corner of said claim; thence southerly 300 feet to a monument at the center of the west end of this claim;  
thence southerly 300 feet to a monument being at the southwest corner of said claim; thence easterly 1500 feet to a monument at the southeast corner of said claim;  
thence northerly 300 feet to the place of beginning.

Dated and posted on the ground this 25 day of May, 1967

*Lewis Williams*  
Lewis Williams, Agent and Attorney  
in Fact for Charles A. Koons and  
Rosemarie G. Koons Locator(s)

Witness

STATE OF ARIZONA  
COUNTY OF Pinal ss.

I hereby certify that the within instrument was filed and recorded at request of Donald Gung 342818

Witness my hand and official seal the day and year aforesaid.

SOPHIE M. SMITH  
County Recorder.

By Lorani Moore  
Deputy Recorder.

on MAY 26 1967 at

3:30 P. M. Docket; 507 PAGE 94

Fee \$1.00

Indexed	Photostat Compared	Blotted

Page

A M C 66086

RECEIVED  
B.L.M. AZ STATE OFFICE

SEP 26 10 00 AM '79

PHOENIX, ARIZONA

A MC 22082

### Notice of Mining Location

LODE CLAIM

TO ALL WHOM IT MAY CONCERN:

This Mining Claim, the name of which is the Rosemarie No. 14 Mining Claim, situate on land belonging to the United States of America, and in which there are valuable mineral deposits, was entered upon and located for the purpose of exploration and purchase by Charles A. Koons and Rosemarie G. Koons, both citizens of the United States of America

(Locator must insert either "A Citizen of the United States," or "Who has declared his intention to become a Citizen of the United States.") the undersigned, on the 30 day of January, 1967

The length of this claim is 1500 feet and we claim 750 feet in a Easterly direction and 750 feet in a Westerly direction from the center of the discovery shaft, at which this notice is posted, lengthwise of the claim together with 300 feet in width of the surface grounds, on each side of the center of said claim. The general course of the lode deposit and premises is from the East to the West

The claim is situated and located in the Pioneer Mining District, in Pinal county, in the State of Arizona, about two miles in a Southwesterly direction from the Post Office located at Superior, Arizona

The surface boundaries of the claim are marked upon the ground as follows:

Beginning at Monument a point in a Easterly direction 750 feet from the discovery shaft (at which this notice is posted), being in the center of the East end line of said claim; thence Northerly 300 feet to a Monument, being the Northeast corner of said claim; thence Westerly 1500 feet to a Monument being at the Northwest corner of said claim; thence Southerly 300 feet to a Monument at the center of the West end of this claim; thence Southerly 300 feet to a Monument being at the Southwest corner of said claim; thence Easterly 1500 feet to a Monument at the Southeast corner of said claim; thence Northerly 300 feet to the place of beginning.

Dated and posted on the ground this 30 day of January, 19 67

Gerald L. Graham, agent and attorney in fact for Charles A. Koons and Rosemarie G. Koons

Witness

Gerald L. Graham Locator(s)

STATE OF ARIZONA  
COUNTY OF Pinal

SS. 310151

I hereby certify that the within instrument was filed and recorded at request of Koons & Koenig

Witness my hand and official seal the day and year aforesaid.

SOPHIE M. SMITH

County Recorder.

By

Emelza Barnes  
Deputy Recorder.

on APR 13 1967 at

8.00 a M. Docket # 500 PAGE 427 Fee \$1.00

Page

Indexed	Photostat Compared	Blotted
---------	--------------------	---------

MAP FILED IN 66076

38033 JM A

RECEIVED  
B.L.M. AZ STATE OFFICE  
SEP 26 10 00 AM '79  
PHOENIX, ARIZONA

SEP 26 1979

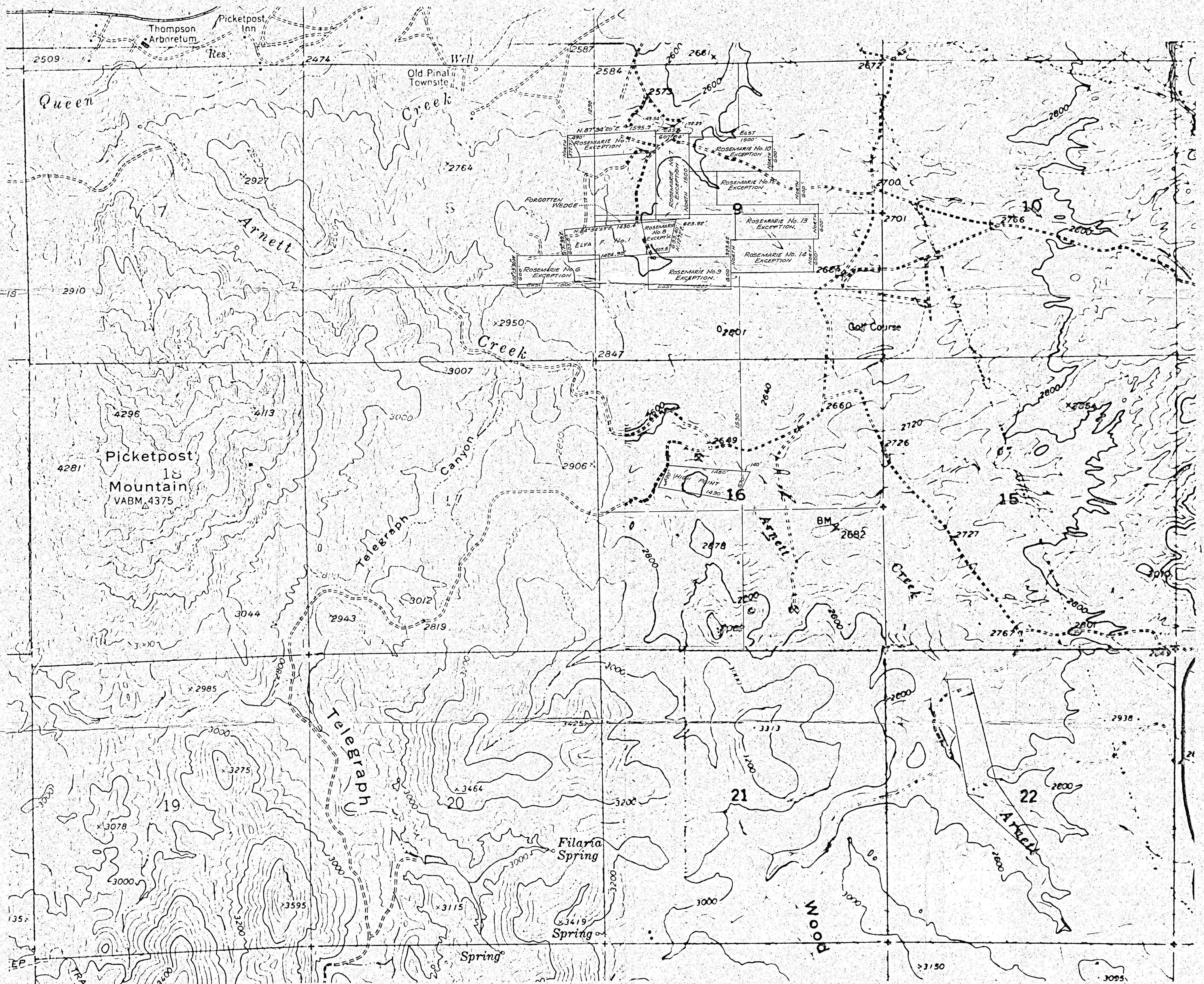
<sup>1</sup>  
697  
49  

---

746

~~52744~~

52742



T. 2S., R. 12E., G. & S. R.M.  
PINAL COUNTY, ARIZONA



Certificate:-  
I certify that I prepared this  
map from information adapted from  
maps by others representing  
actual field surveys.  
9-23-79

MINE CLAIM MAP  
SHOWING  
LODE CLAIMS IN THE  
PIONEER MINING DISTRICT